RIO SALADO PATHWAY

Phoenix to Tempe

PROJECT PRESENTATION

A REGIONAL PROJECT DEVELOPED BY:

Maricopa Association of Governments

City of Phoenix

CITY OF TEMPE ARIZONA

CRITICAL LINK FOR REGIONAL CONNECTIVITY

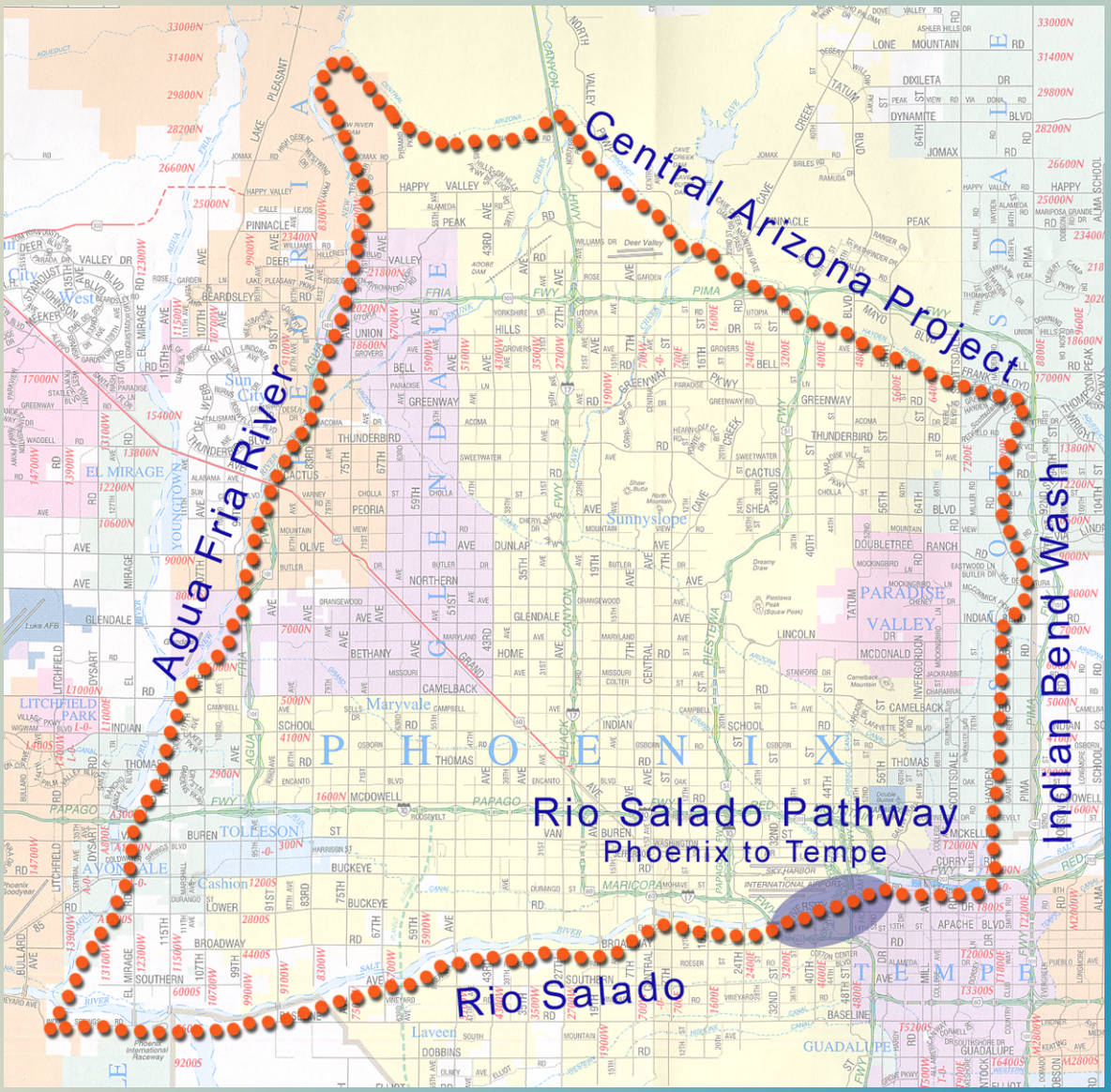

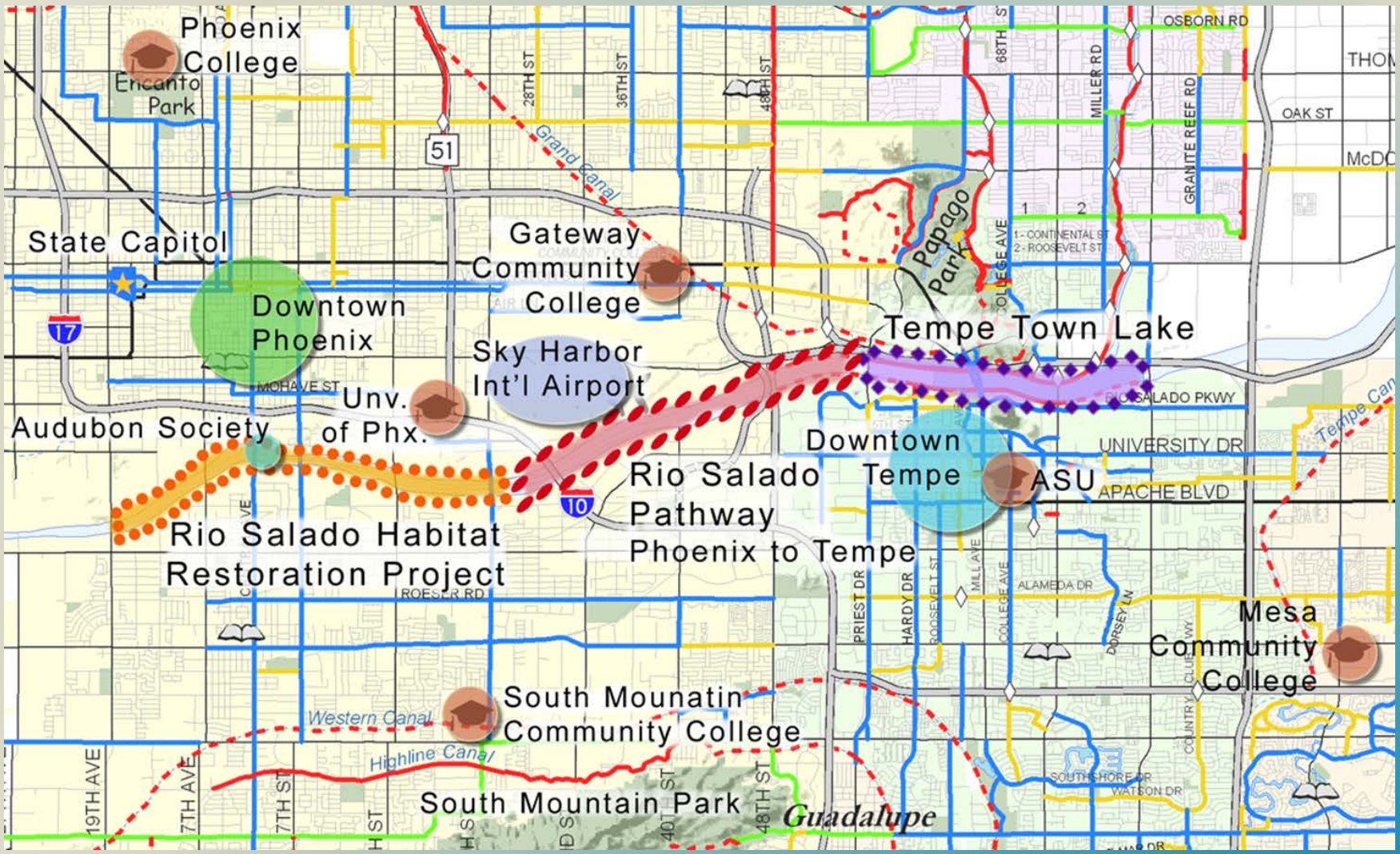
Phoenix College
Encanto Park
State Capitol
Downtown Phoenix
Gateway Community College
Sky Harbor Int'l Airport
Unv. of Phx.
Audubon Society
Rio Salado Habitat Restoration Project
Rio Salado Pathway Phoenix to Tempe
Tempe Town Lake
Papago Park
Downtown Tempe
ASU
Mesa Community College
South Mounatin Community College
South Mountain Park
Guadalupe
Grand Canal
Western Canal
Highline Canal
OSBORN RD
OAK ST
MOHAVE ST
ROOSEVELT RD
RIO SALADO PKWY
UNIVERSITY DR
APACHE BLVD
ALAMEDA DR
SOUTHSHORE DR
WATSON DR
28TH ST
36TH ST
48TH ST
68TH ST
MILLER RD
GRANITE REEF RD
COLLEGE AVE
MILL AVE
PRIEST DR
HARDY DR
ROOSEVELT ST
DORSEY LN
COUNTRY CLUB WY
19TH AVE
7TH AVE
7TH ST
40TH ST
1- CONTINENTAL ST
2- ROOSEVELT ST
51
17
10

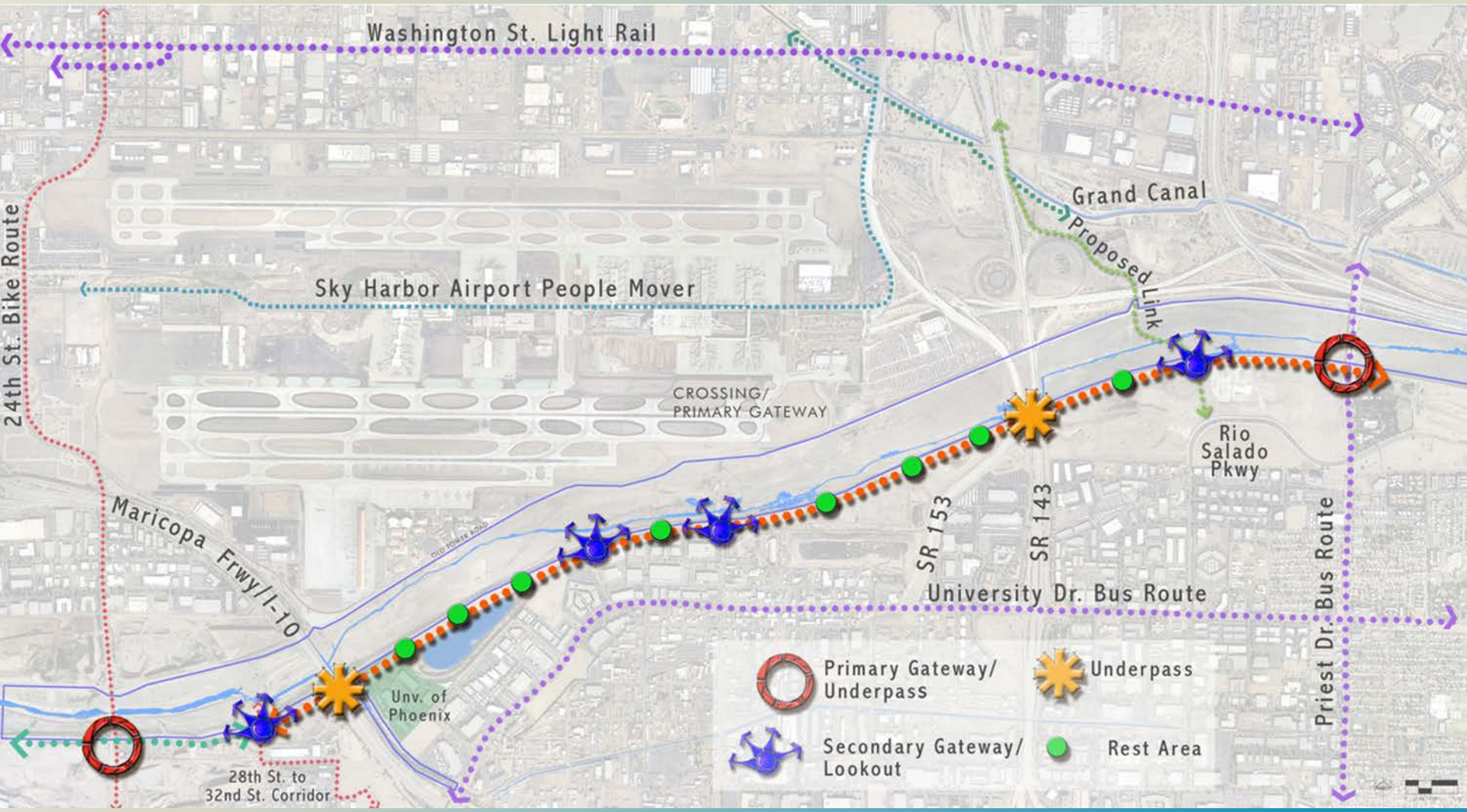
Washington St. Light Rail
24th St. Bike Route
Grand Canal
Proposed Link
Sky Harbor Airport People Mover
CROSSING/
PRIMARY GATEWAY
Rio
Salado
Pkwy
Maricopa Frwy/I-10
SR 153
SR 143
University Dr. Bus Route
Priest Dr. Bus Route
Unv. of
Phoenix
28th St. to
32nd St. Corridor
Primary Gateway/
Underpass
Underpass
Secondary Gateway/
Lookout
Rest Area

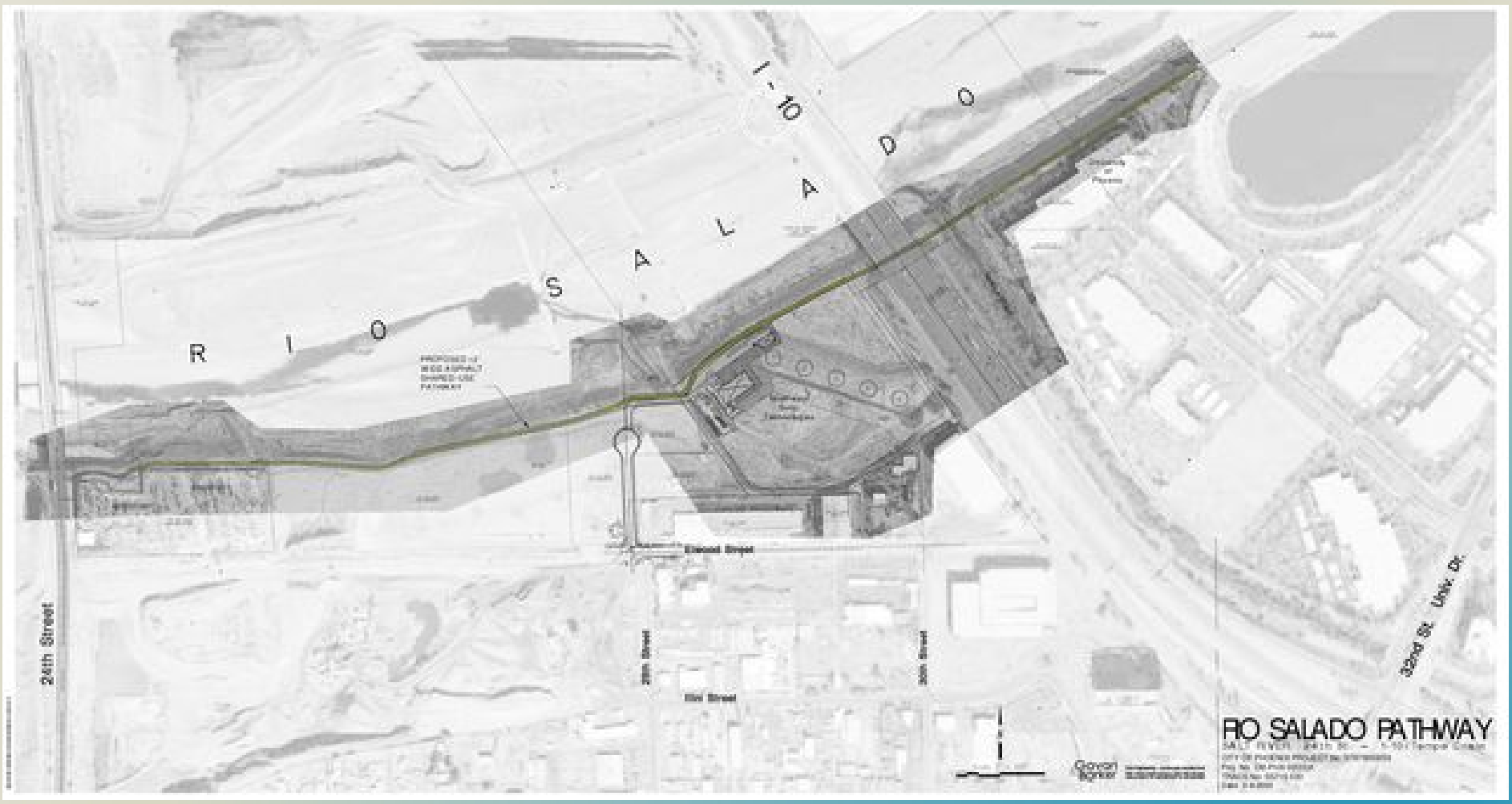

I-10
RIO SALADO
24th Street
32nd St. Univ. Dr.
RIO SALADO PATHWAY

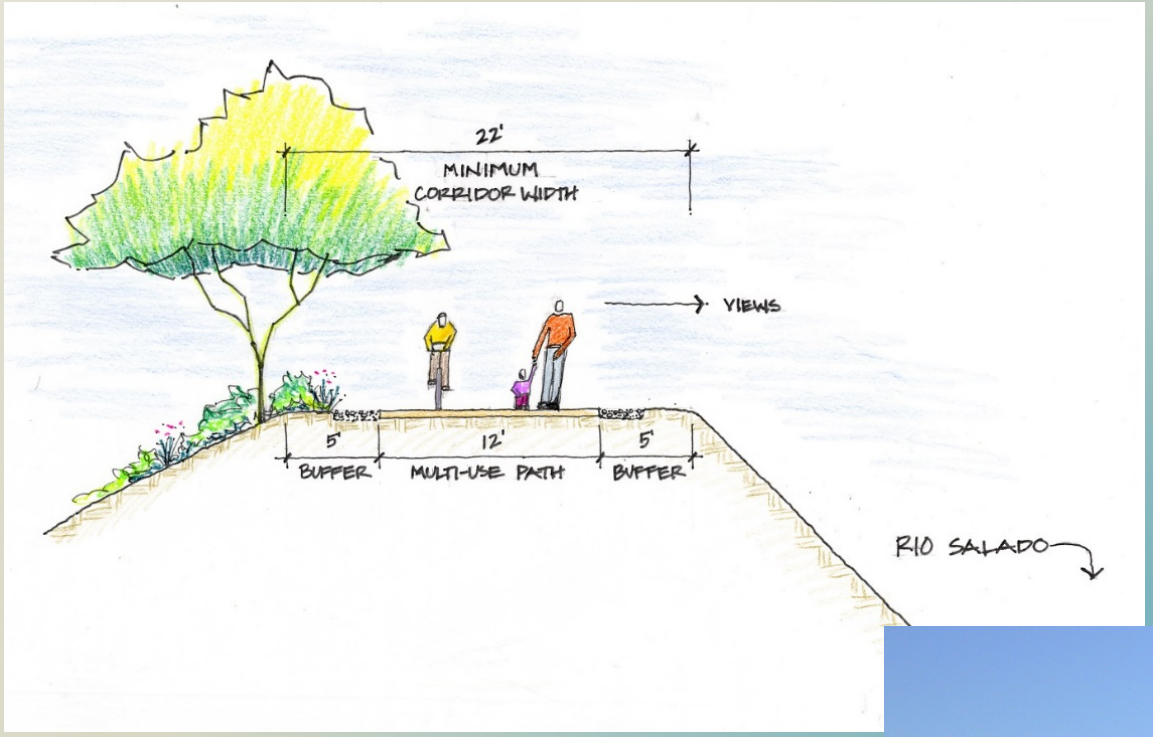
22'
MINIMUM
CORRIDOR WIDTH
VIEWS
5'
BUFFER
12'
MULTI-USE PATH
5'
BUFFER
RIO SALADO

Rio Salado

LOOP 202 & DOBSON

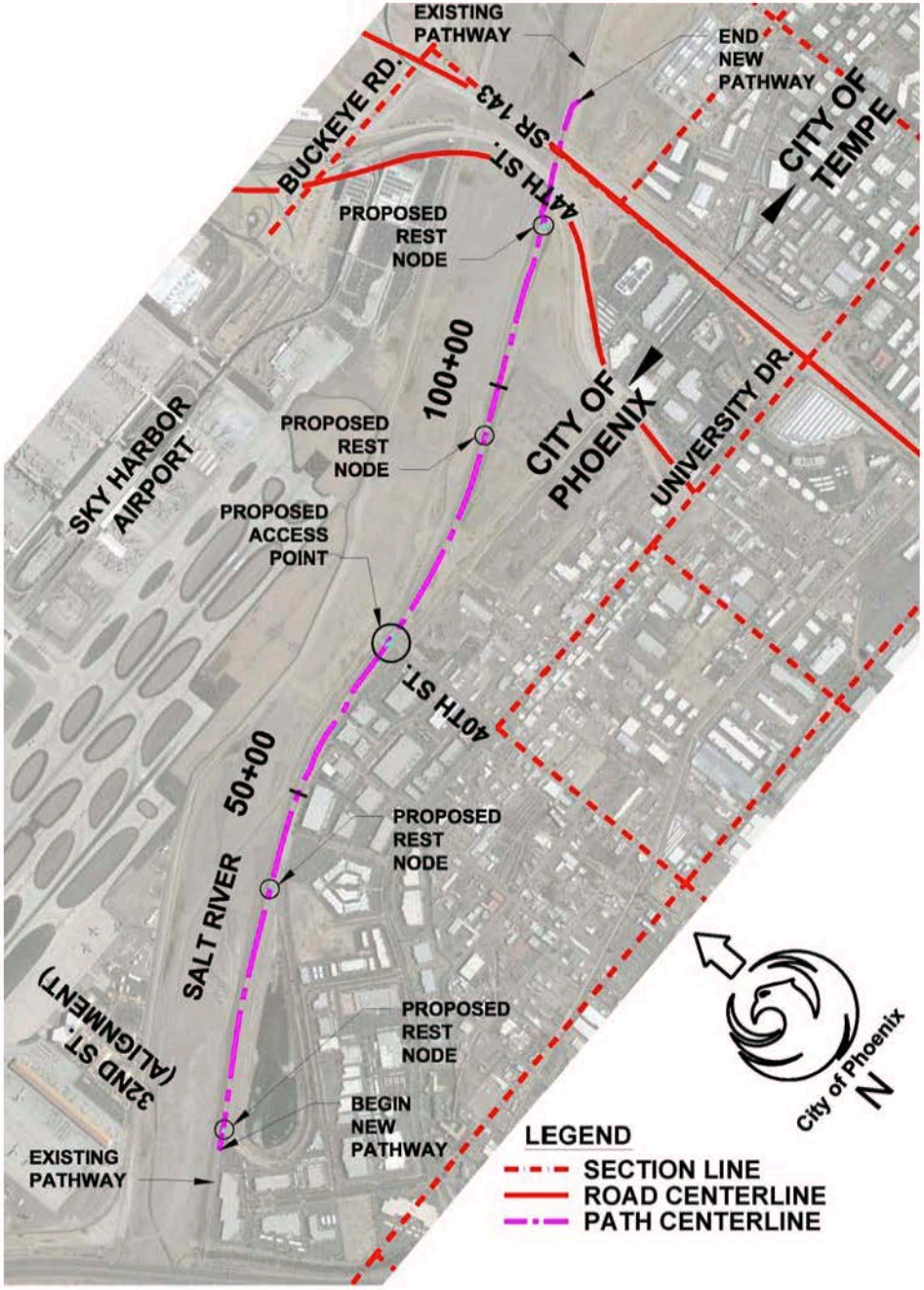
EXISTING PATHWAY
END NEW PATHWAY
BUCKEYE RD.
SR 143
44TH ST.
CITY OF TEMPE
PROPOSED REST NODE
100+00
CITY OF PHOENIX
UNIVERSITY DR.
PROPOSED REST NODE
SKY HARBOR AIRPORT
PROPOSED ACCESS POINT
40TH ST.
50+00
PROPOSED REST NODE
SALT RIVER
32ND ST. (ALIGNMENT)
PROPOSED REST NODE
BEGIN NEW PATHWAY
EXISTING PATHWAY
City of Phoenix
N
LEGEND
SECTION LINE
ROAD CENTERLINE
PATH CENTERLINE

TRAILHEAD ALTERNATIVES AND CHARACTER IMAGES

RIO SALADO PATHWAY: 32ND STREET ALIGNMENT TO SR 143/HOHOKAM FREEWAY

Trailhead Alternative 1

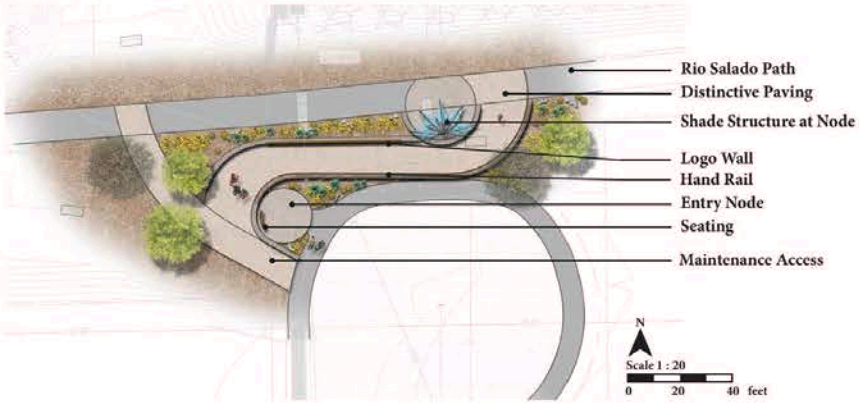

Trailhead Alternative 2

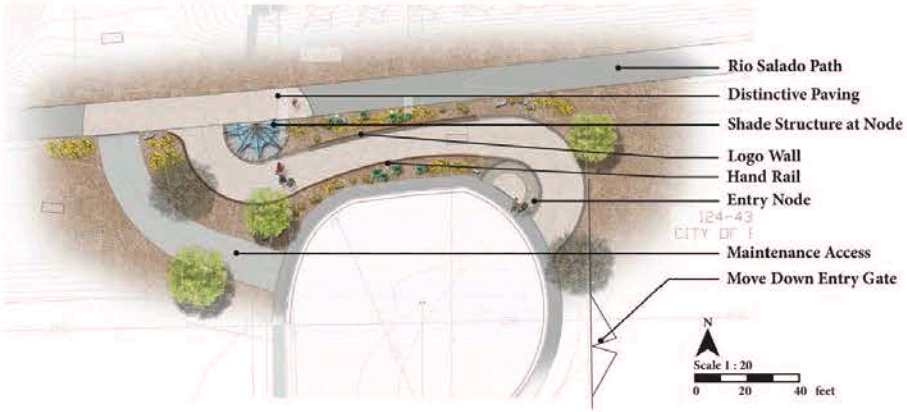

Character Images

Logo Wall

Railing

Trailhead Concept Elevation - Alternative 1
N.T.S.



PATH CONCEPTS AND CHARACTER IMAGES

RIO SALADO PATHWAY: 32ND STREET ALIGNMENT TO SR 143/HOHOKAM FREEWAY

Path Accent Area Concept at Node

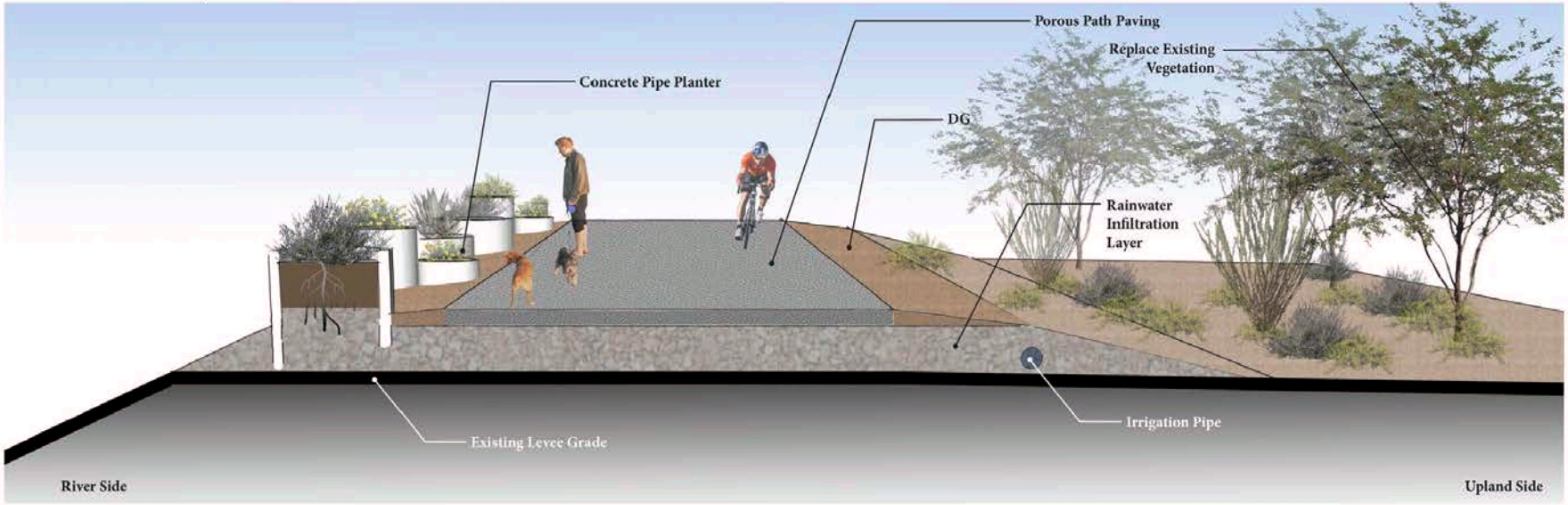

Character Images - Recycle Pipe





QUESTIONS?

CONTACT:
GAIL BRINKMANN, RLA
CITY OF PHOENIX STREET TRANSPORTATION DEPARTMENT
(602) 495-2073
GAIL.BRINKMANN@PHOENIX.GOV