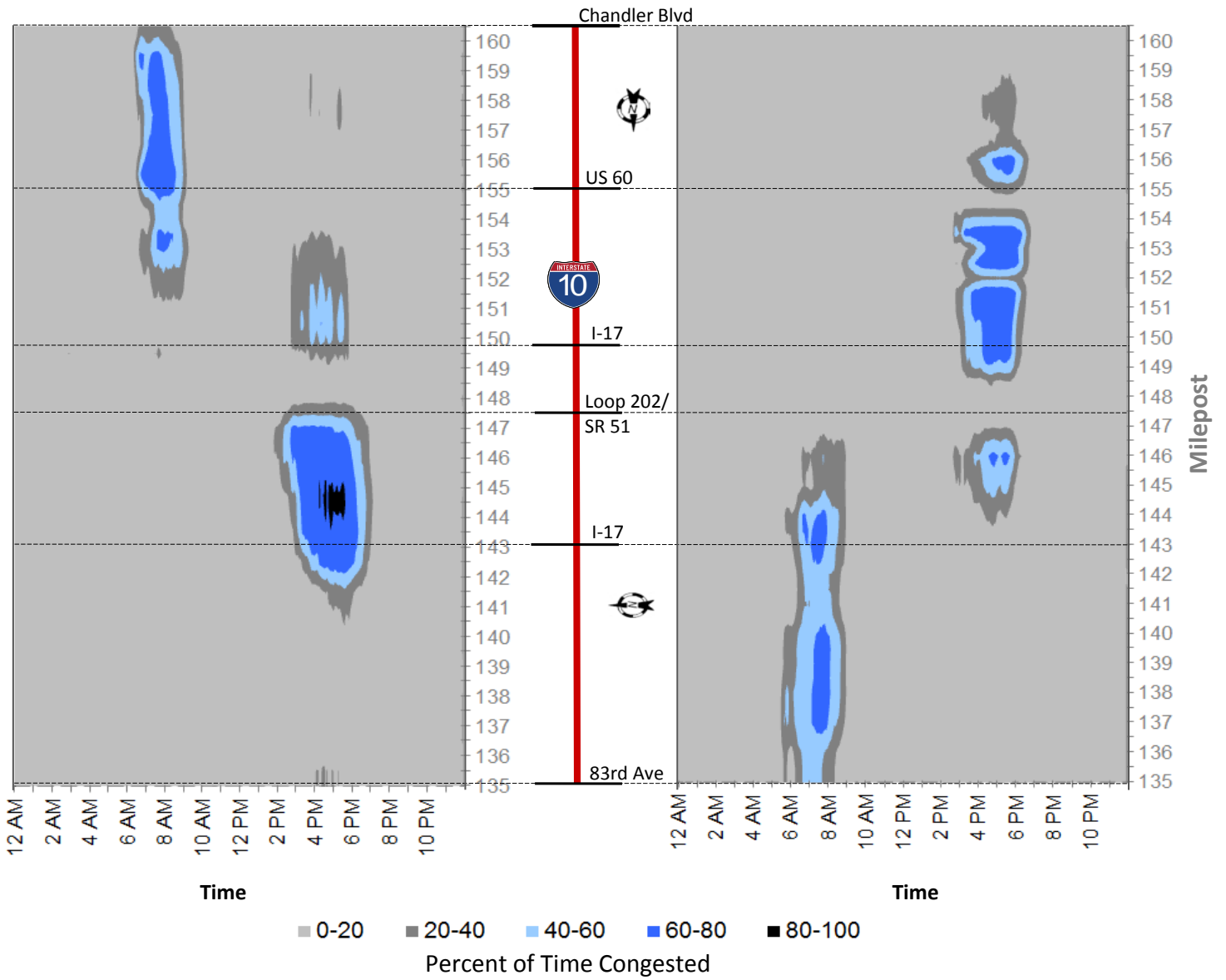


# Percent of Time Congested on I-10 (2014)

## Westbound I-10

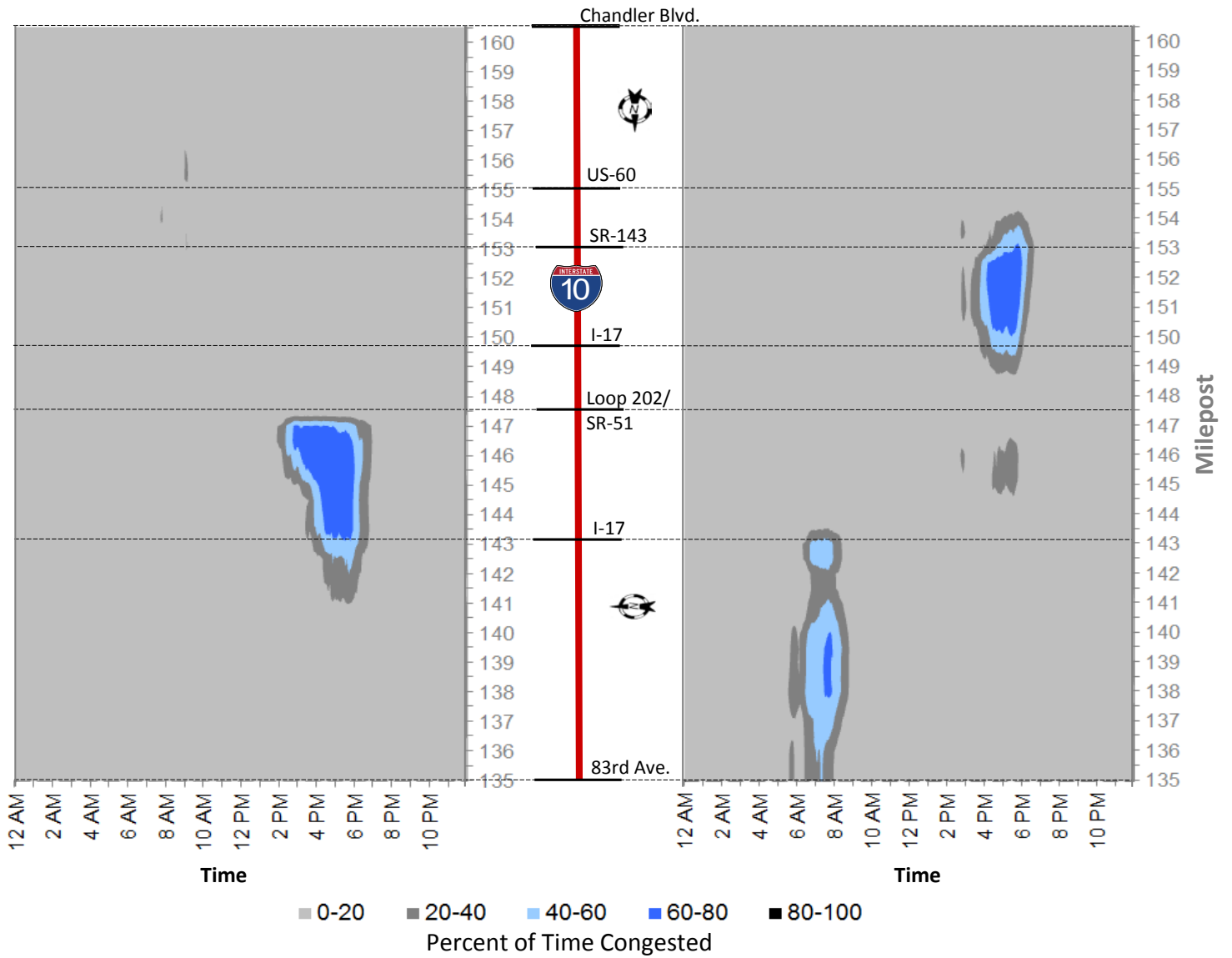
## Eastbound I-10



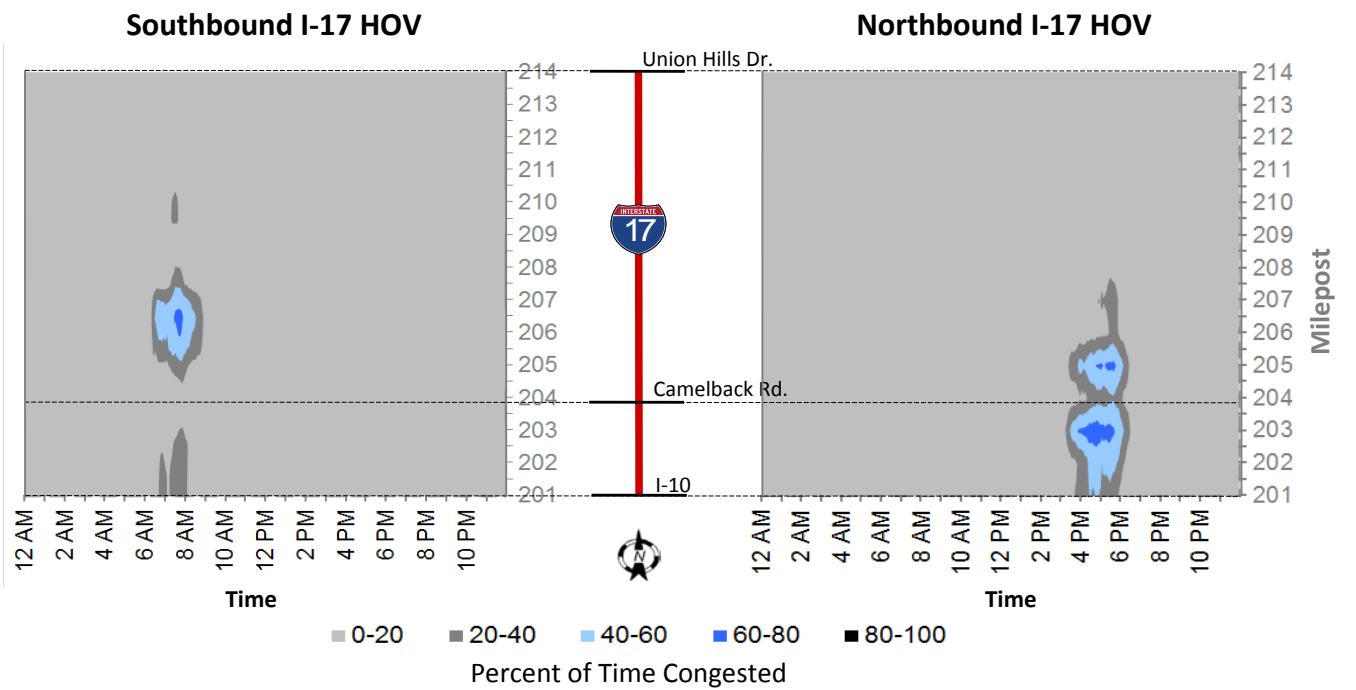
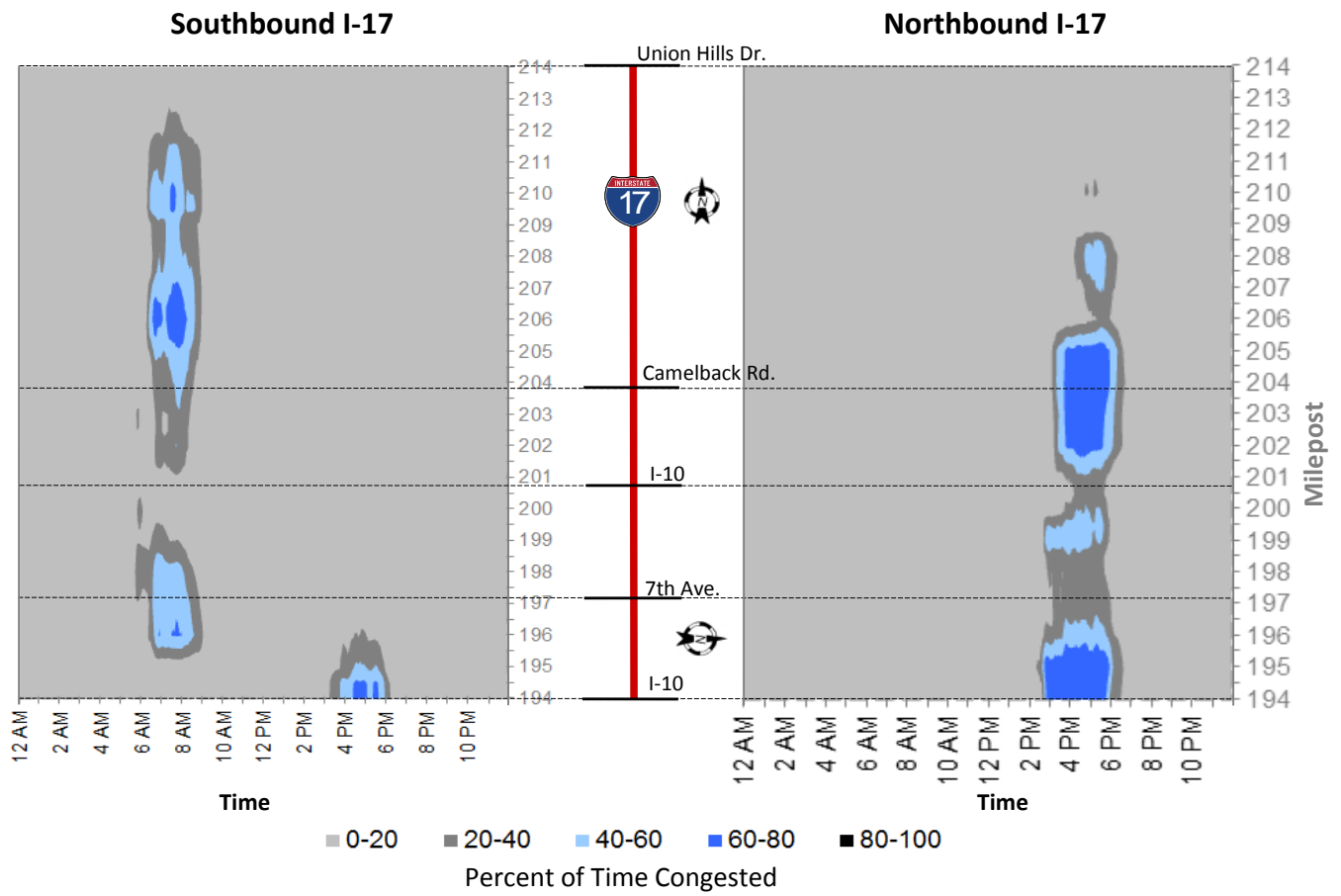
# Percent of Time Congested on I-10 (2014)

## Westbound I-10 HOV

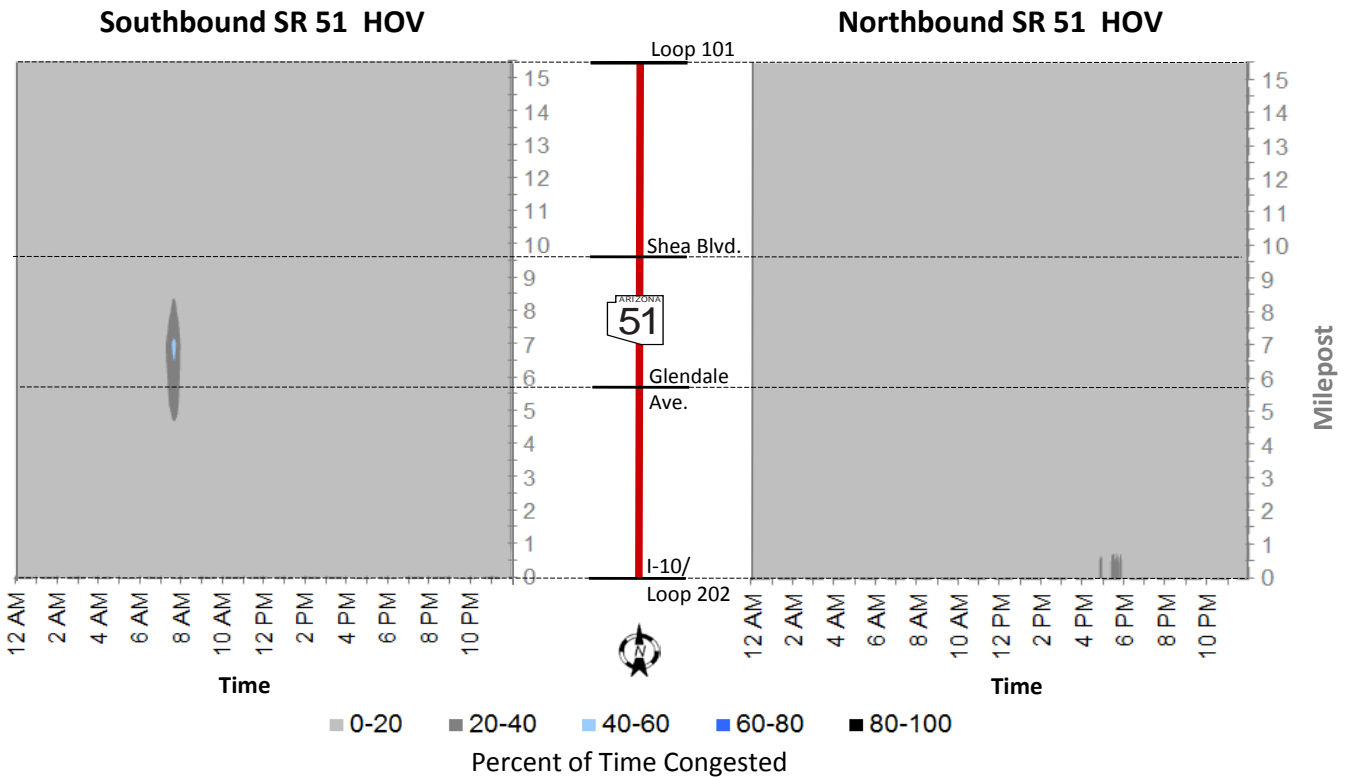
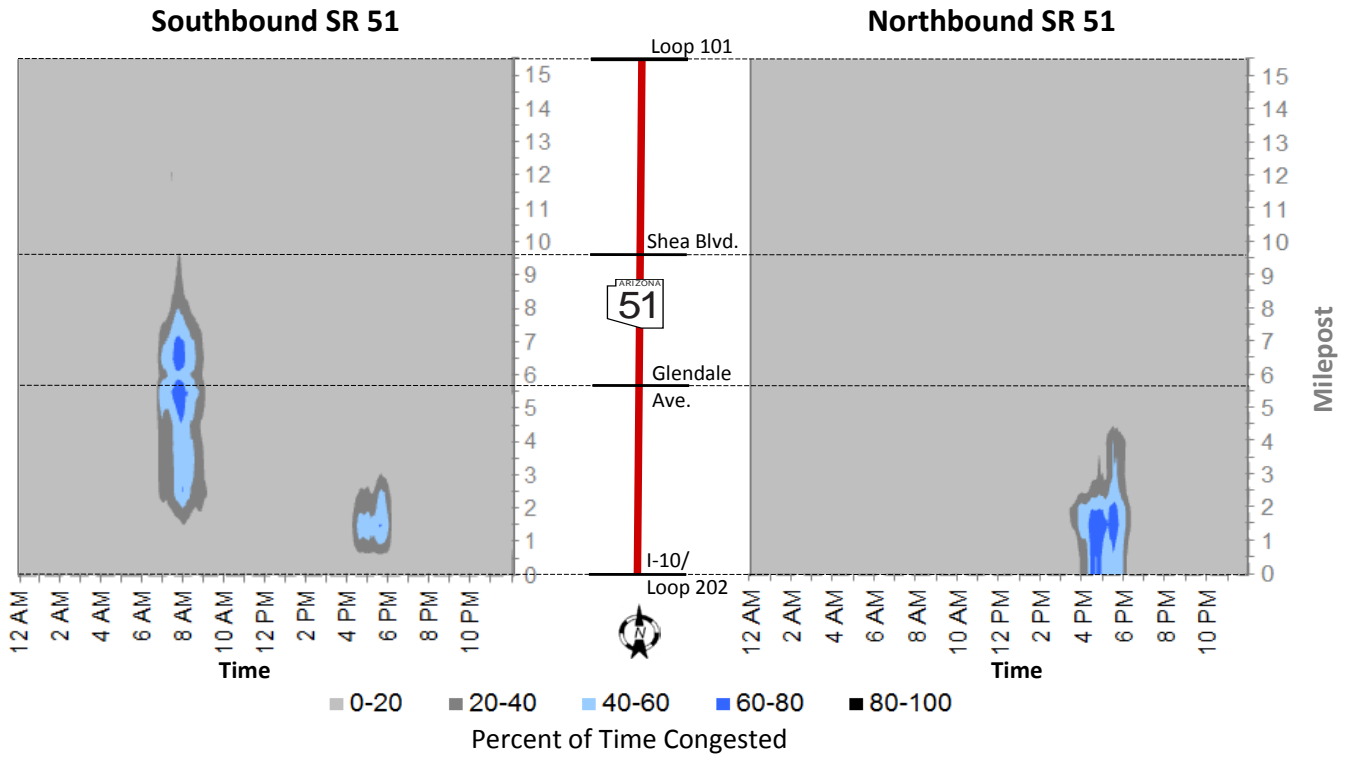
## Eastbound I-10 HOV



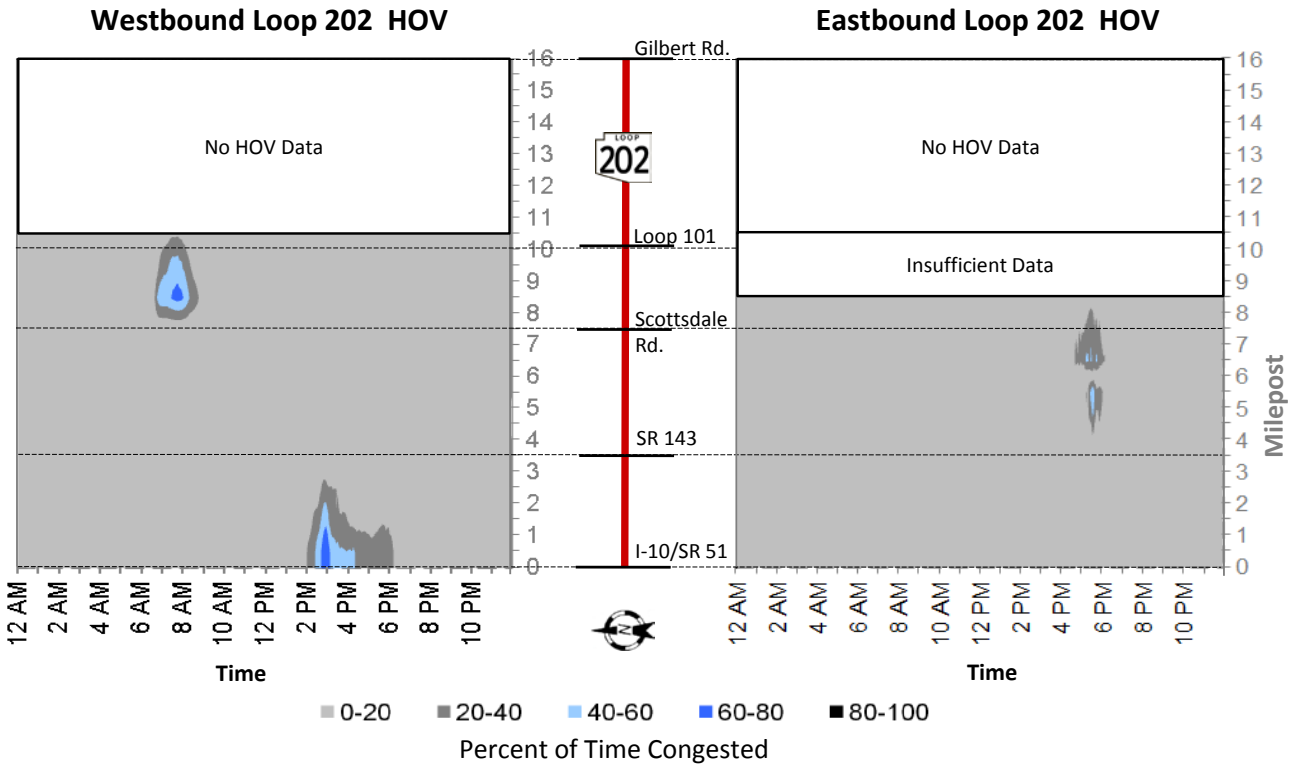
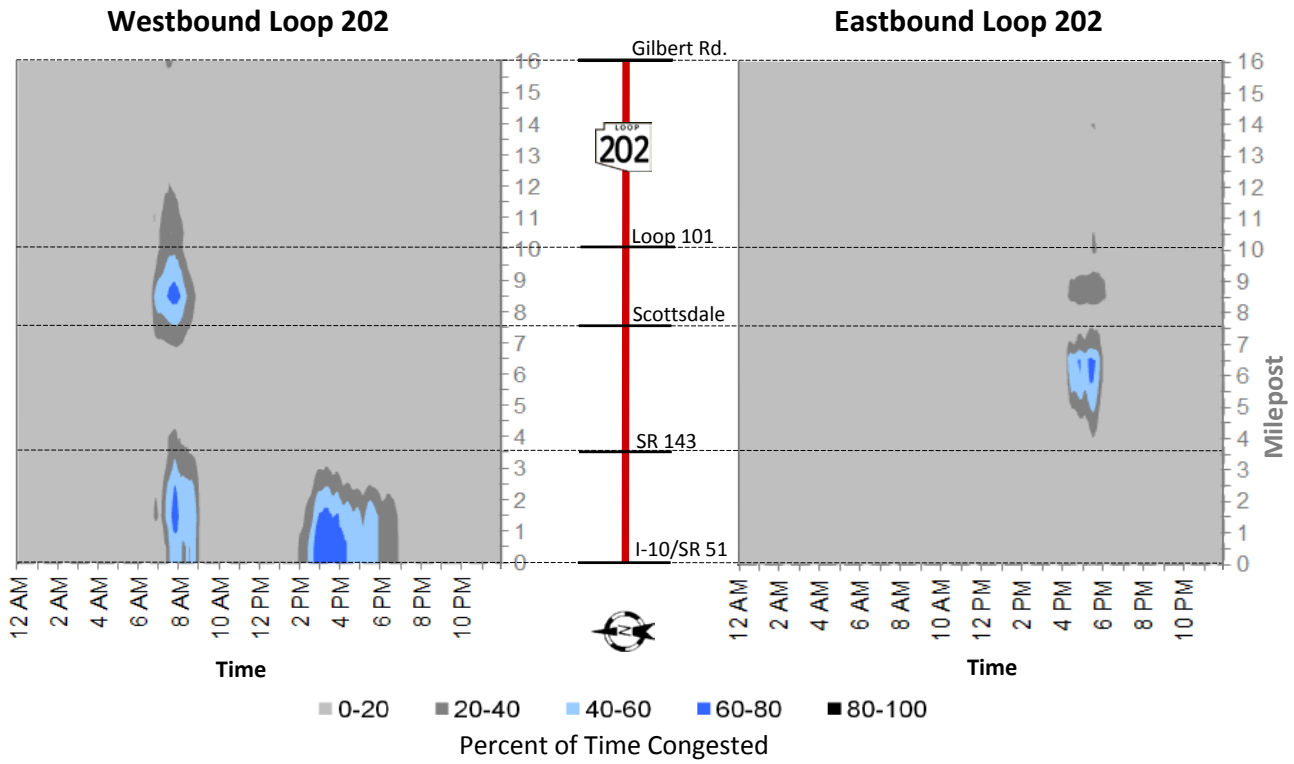
# Percent of Time Congested on I-17 (2014)



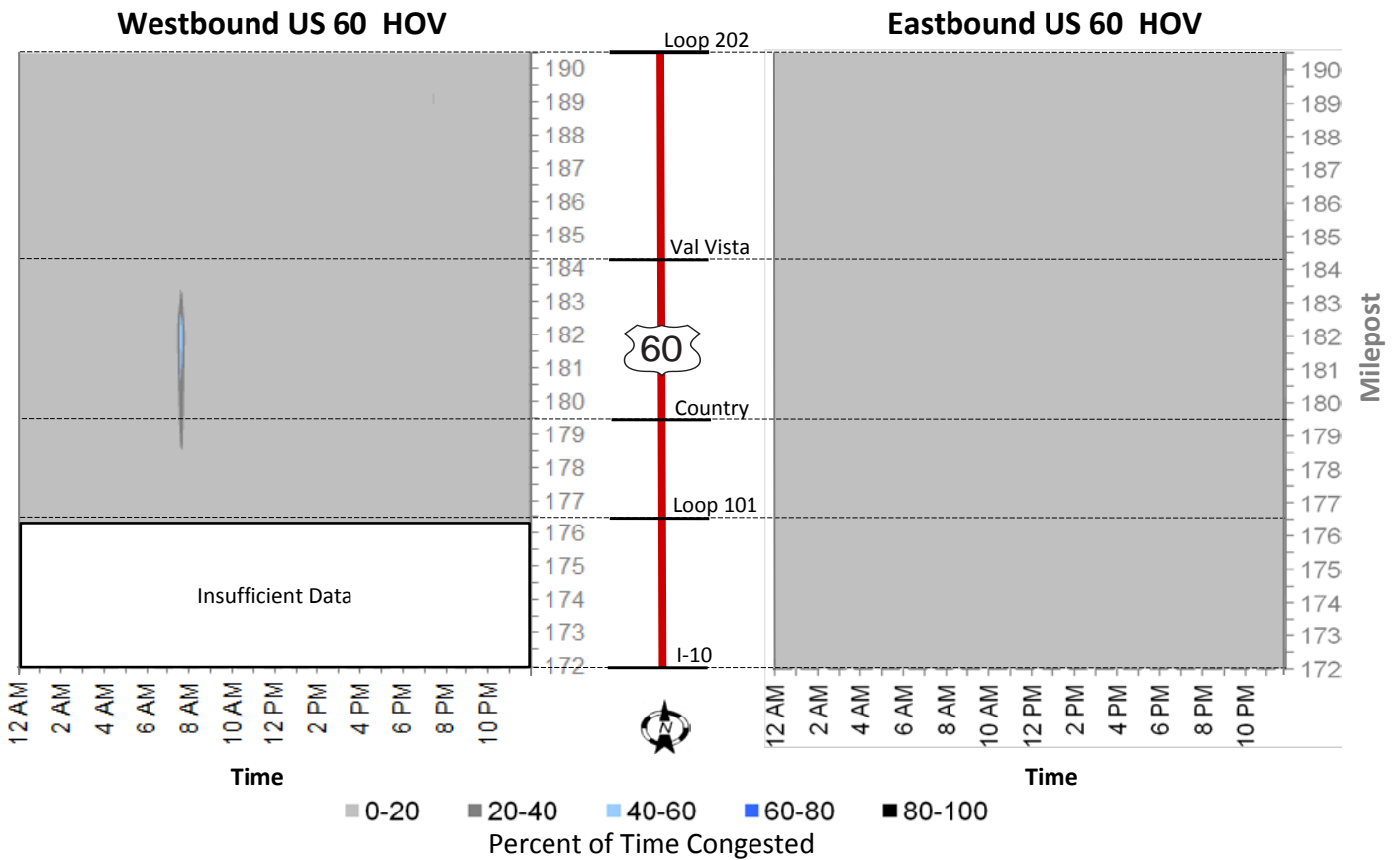
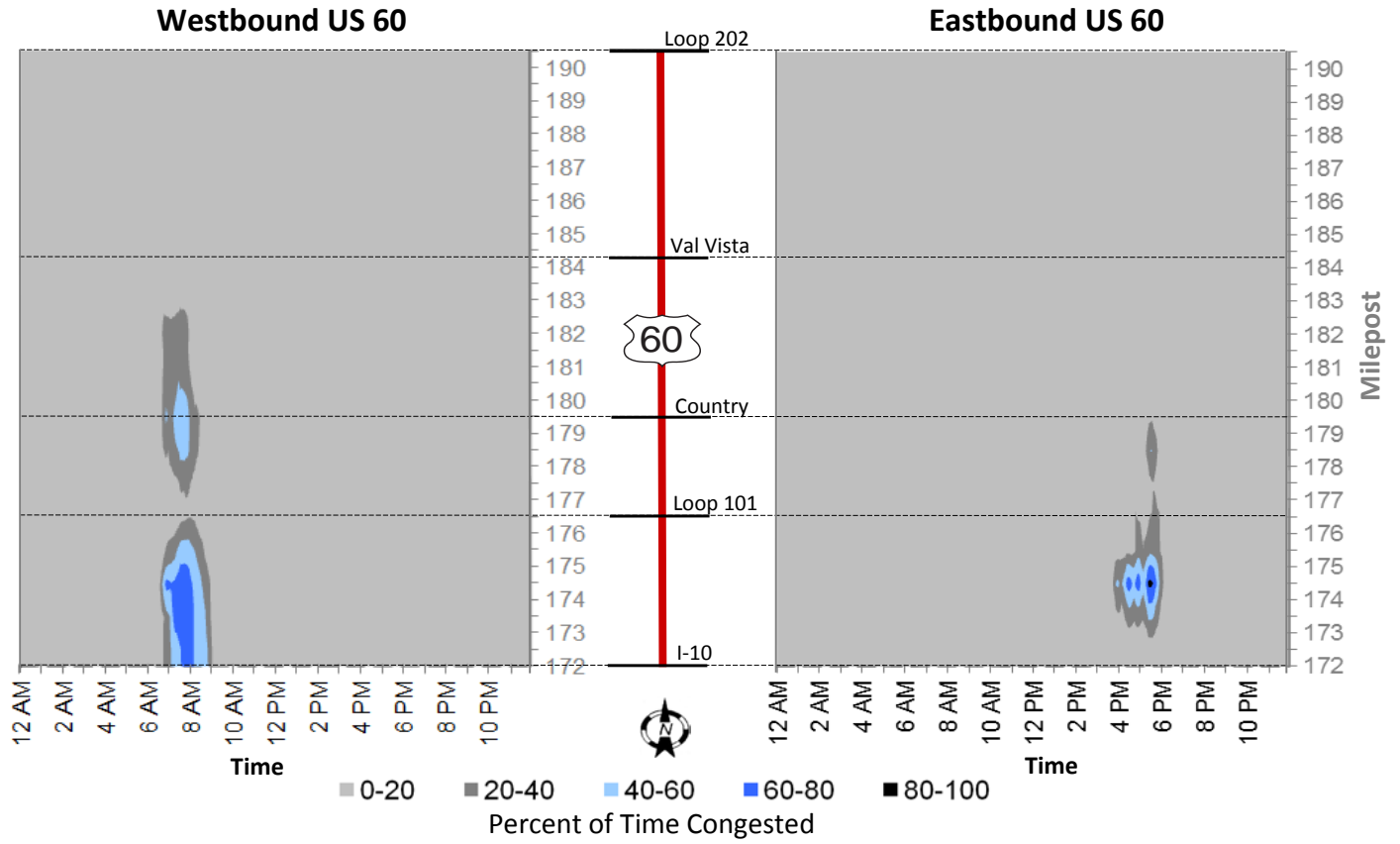
# Percent of Time Congested on SR 51 (2014)



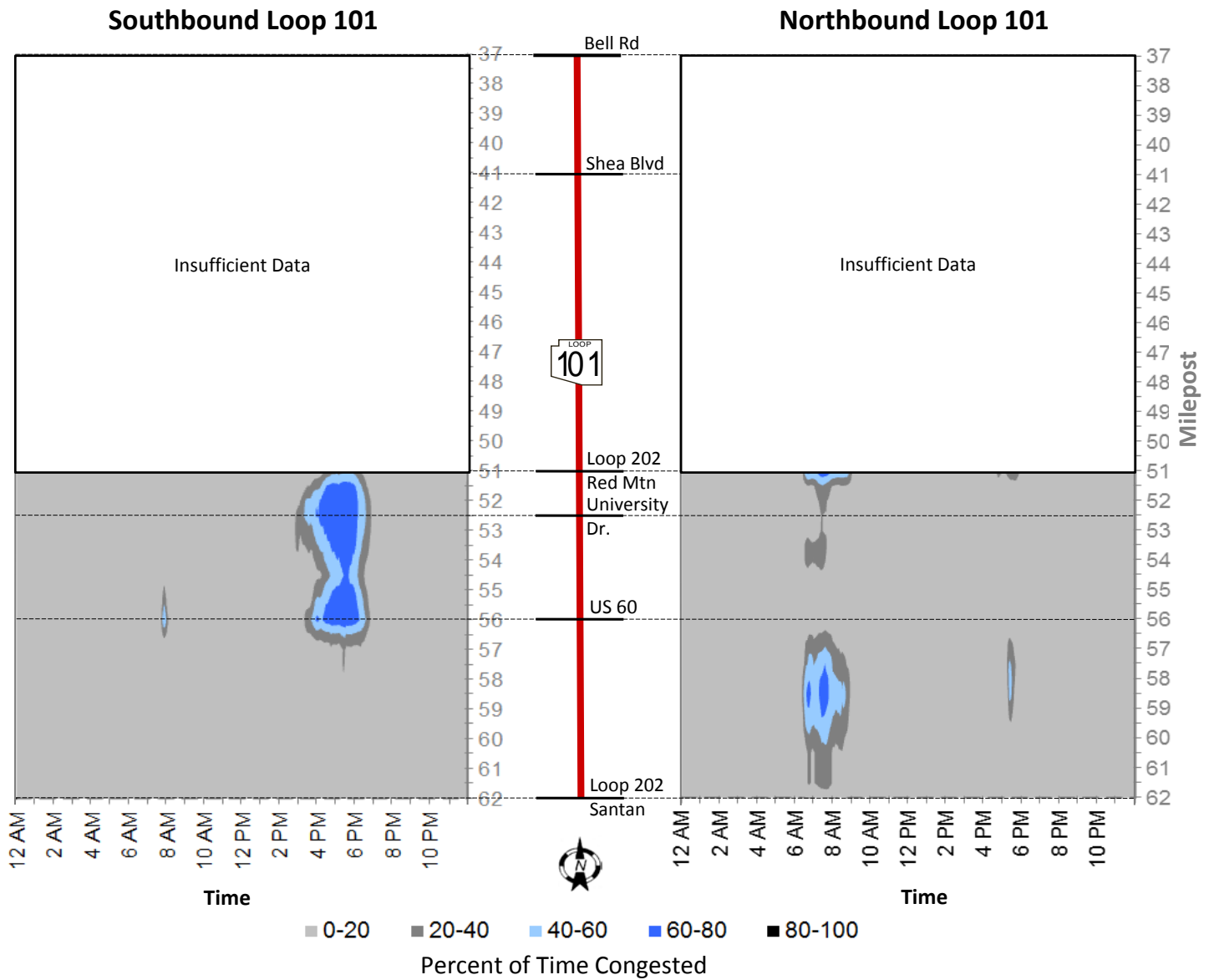
# Percent of Time Congested on Loop 202 (2014)



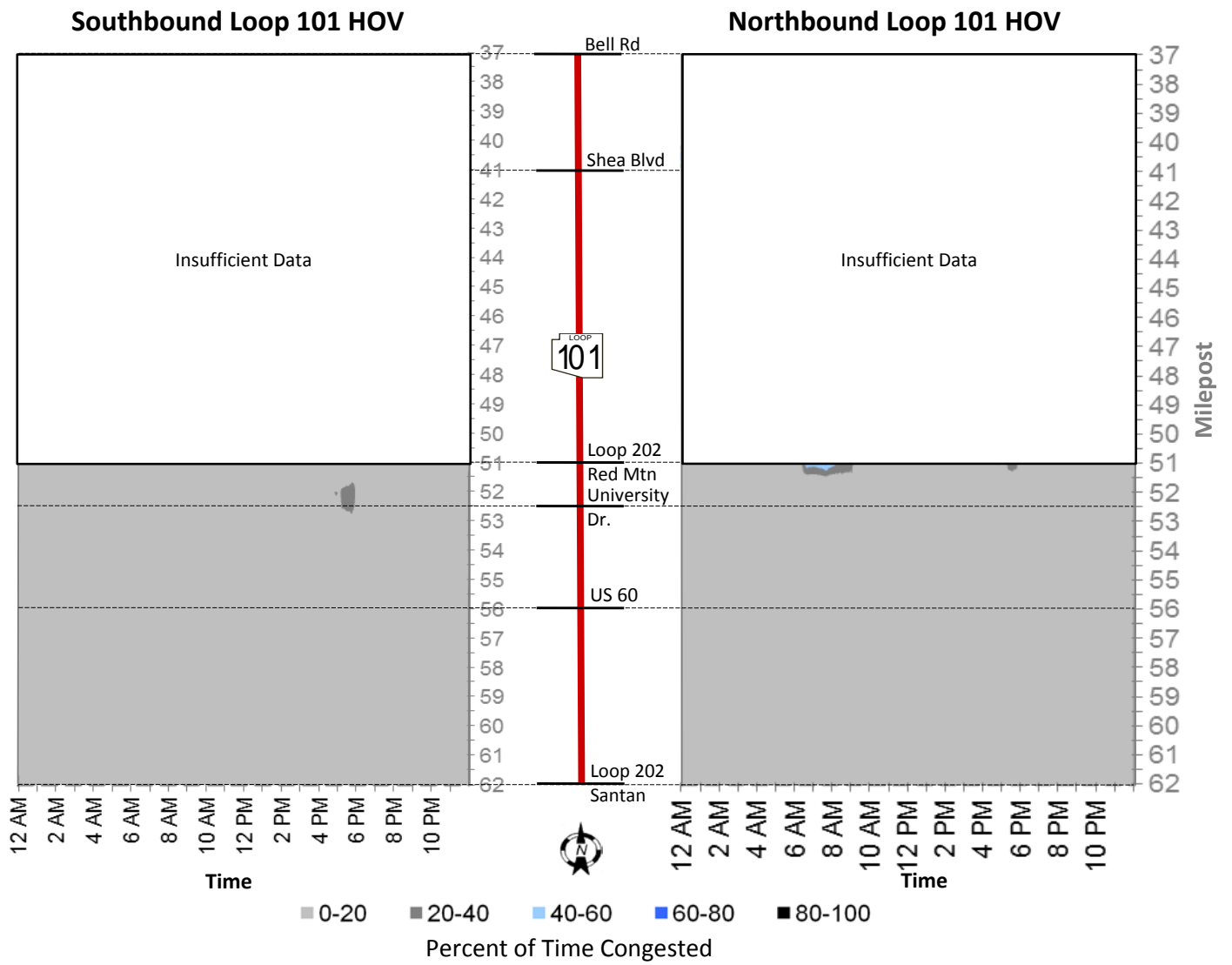
# Percent of Time Congested on US 60 (2014)



# Percent of Time Congested on Loop 101 (2014)



# Percent of Time Congested on Loop 101 (2014)





# Percent of Time Congested on Loop 101 (2014)

