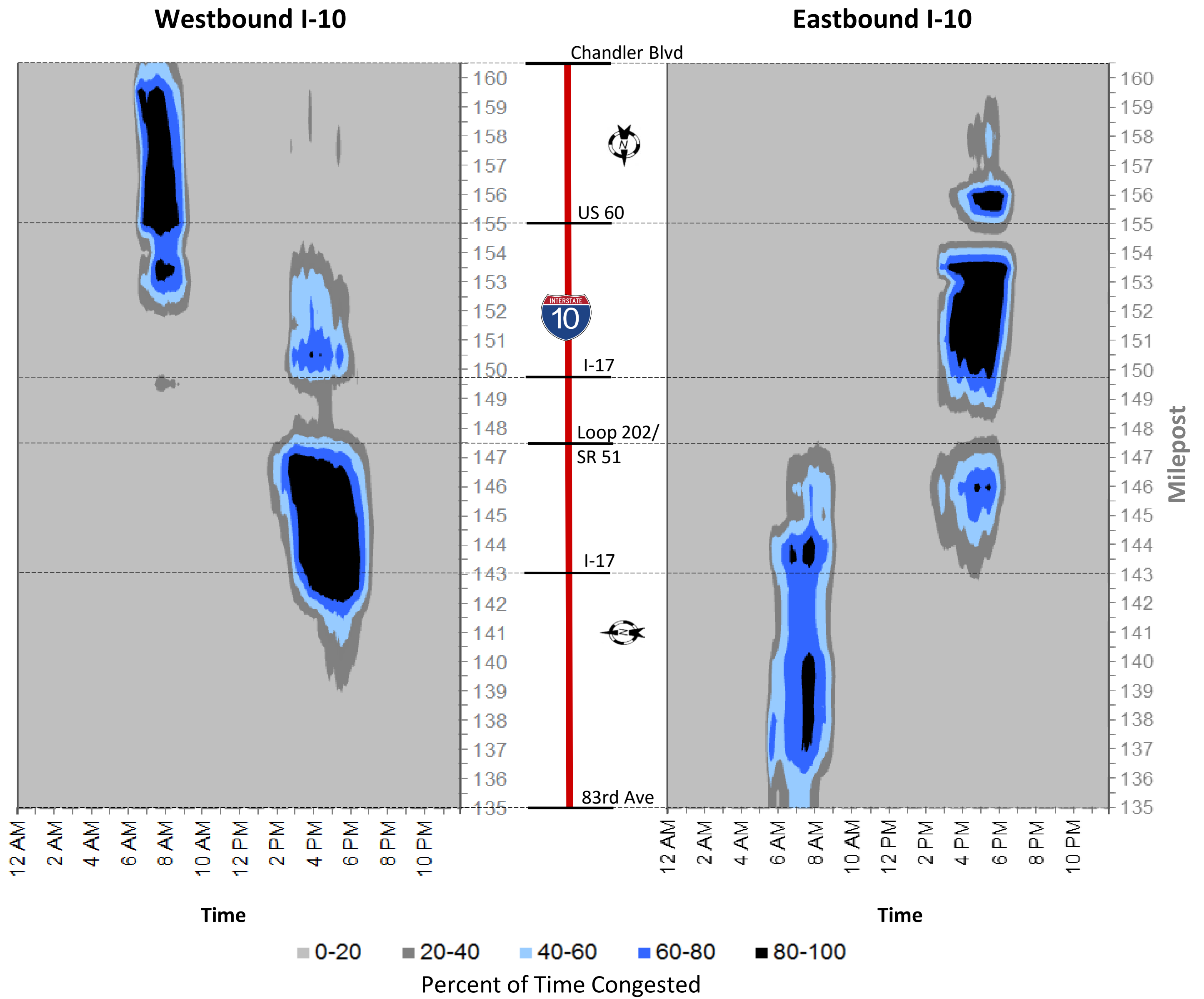


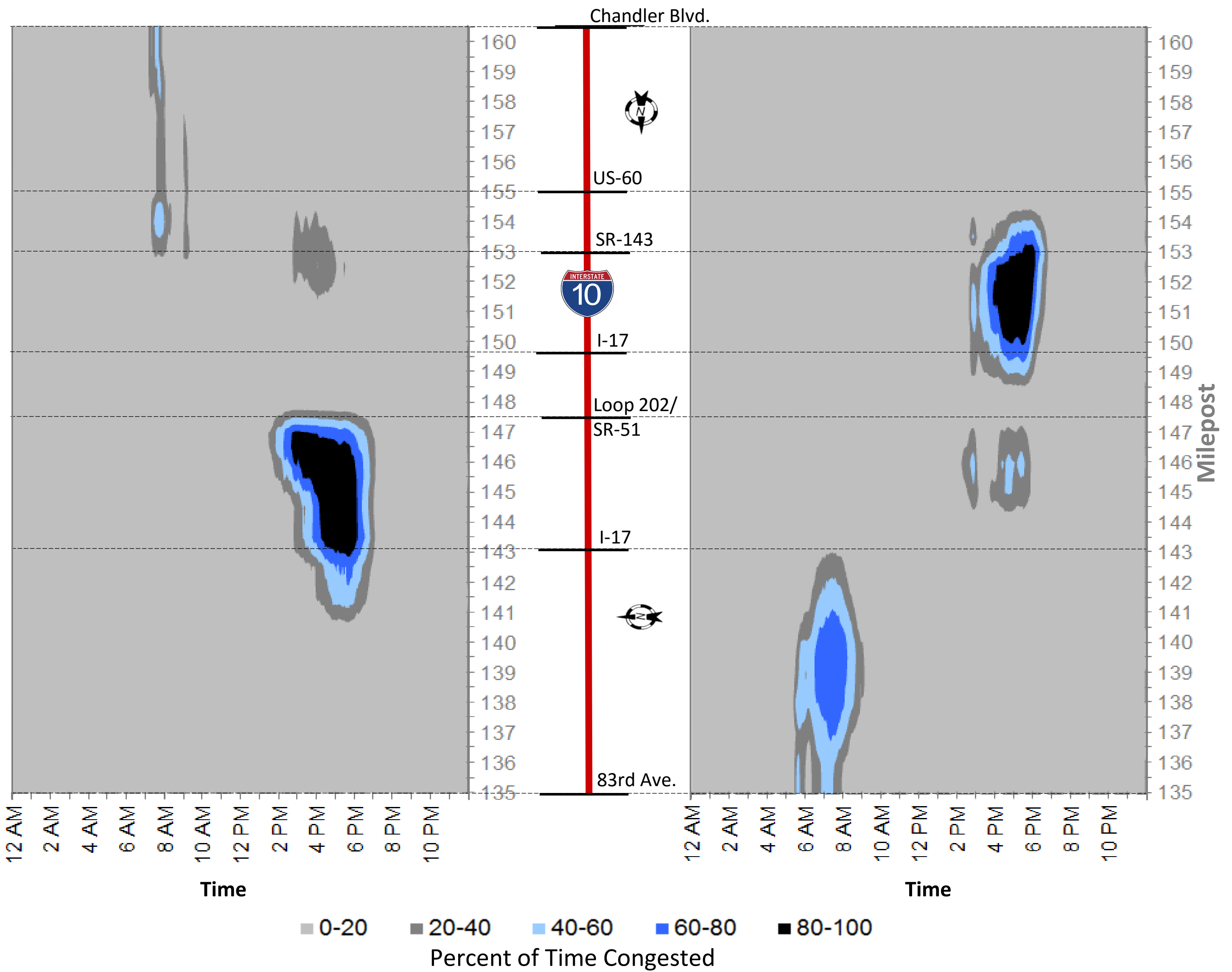
Percent of Time Congested on I-10 (2015)



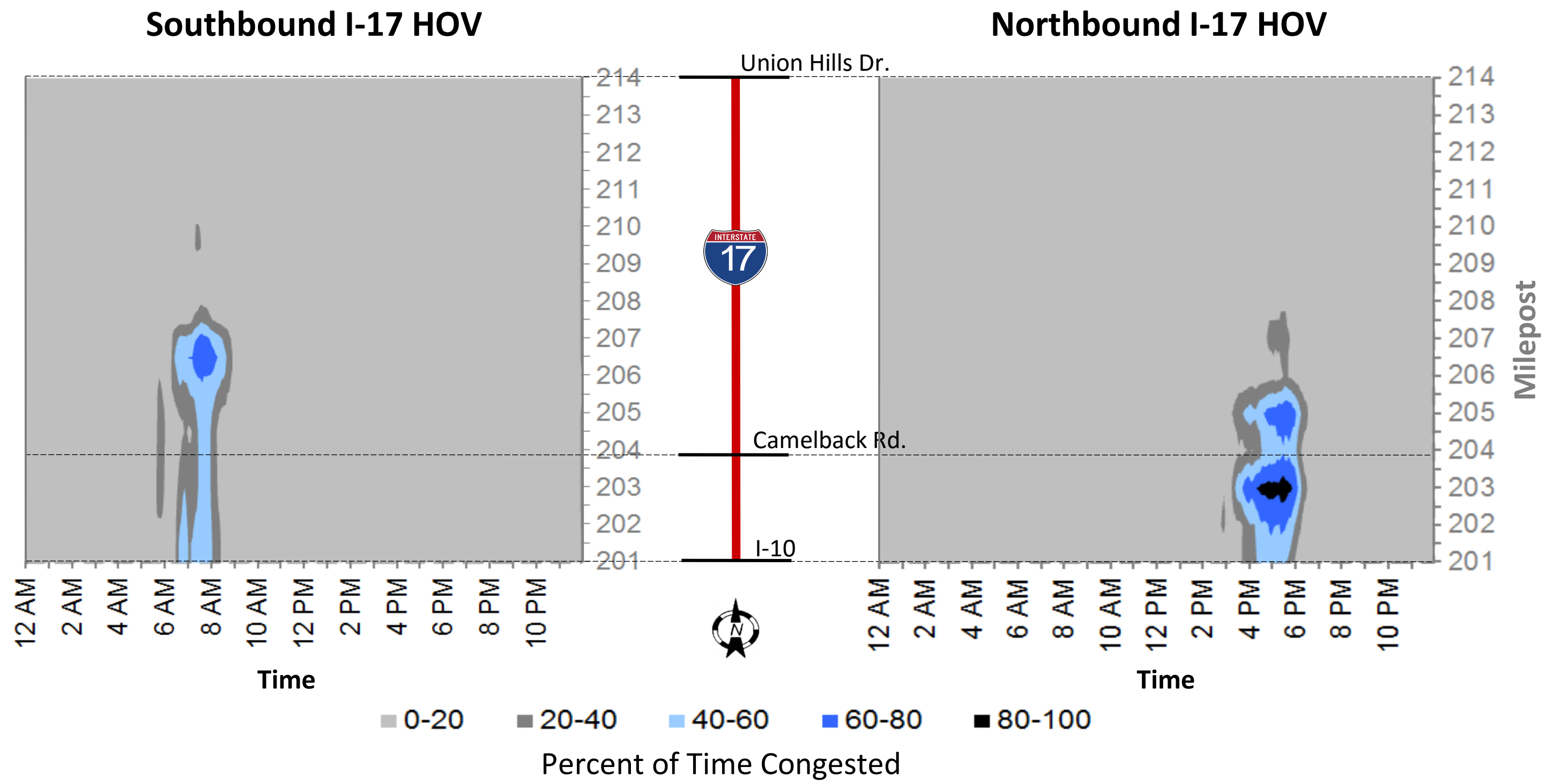
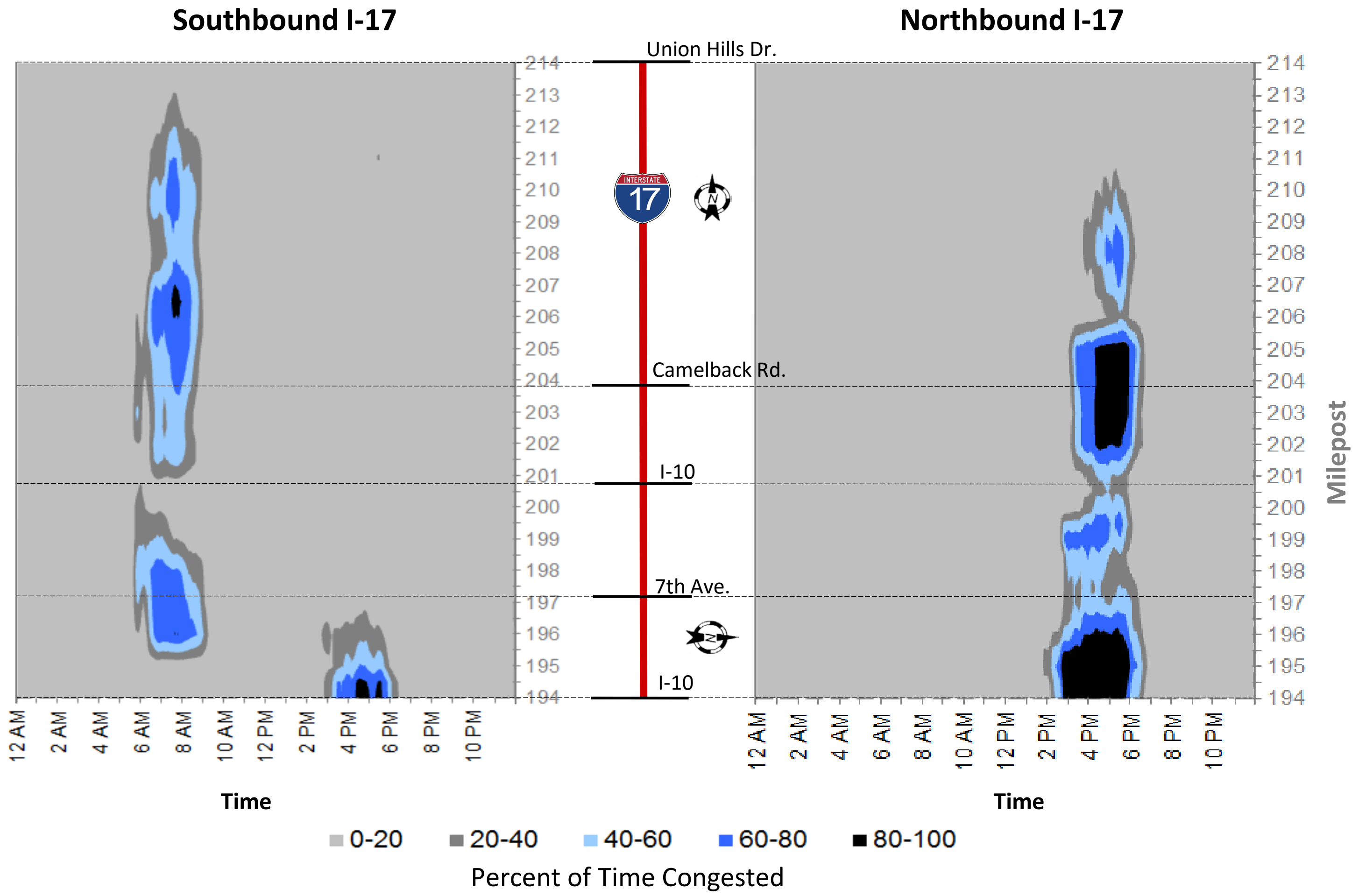
Percent of Time Congested on I-10 (2015)

Westbound I-10 HOV

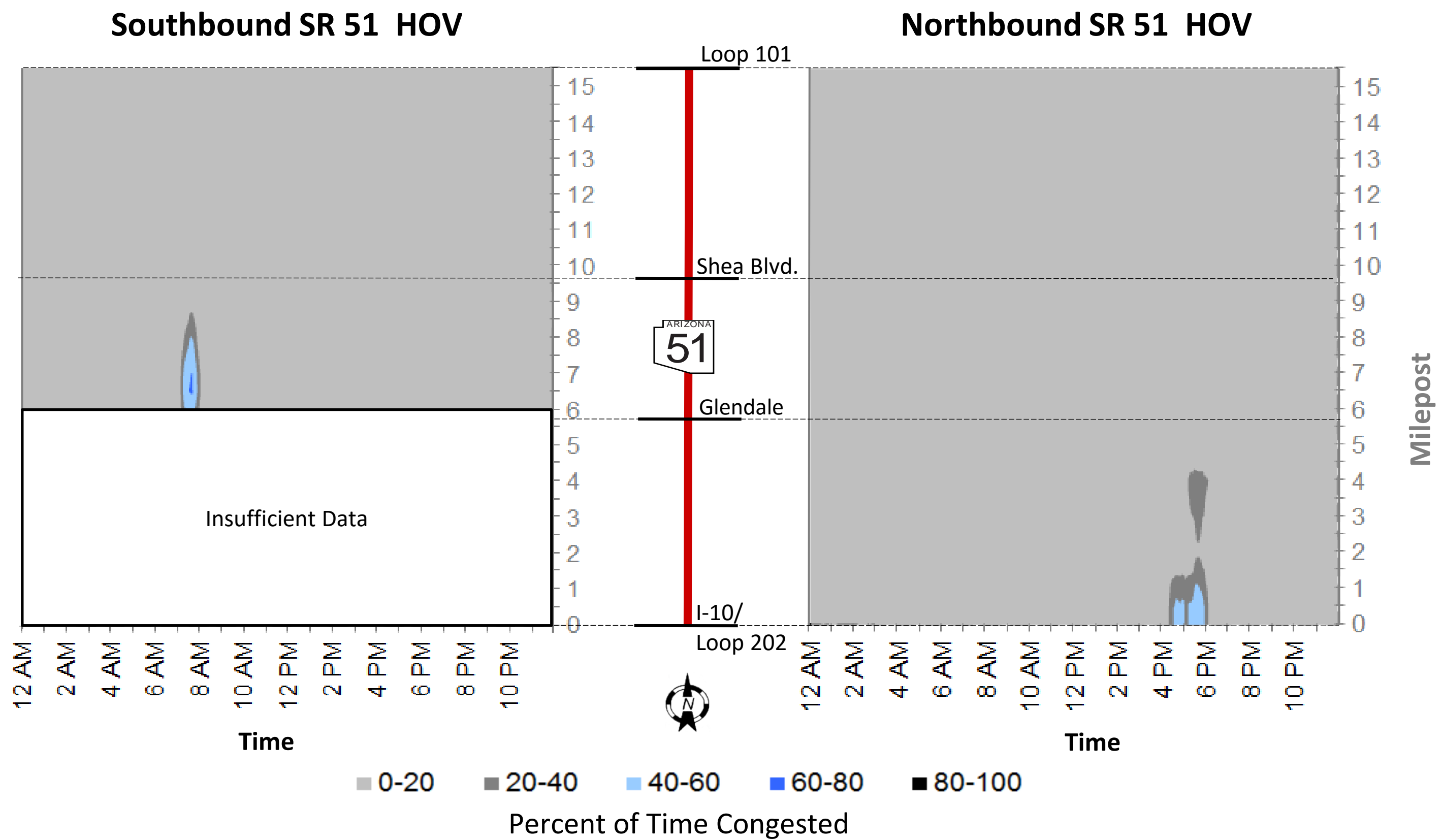
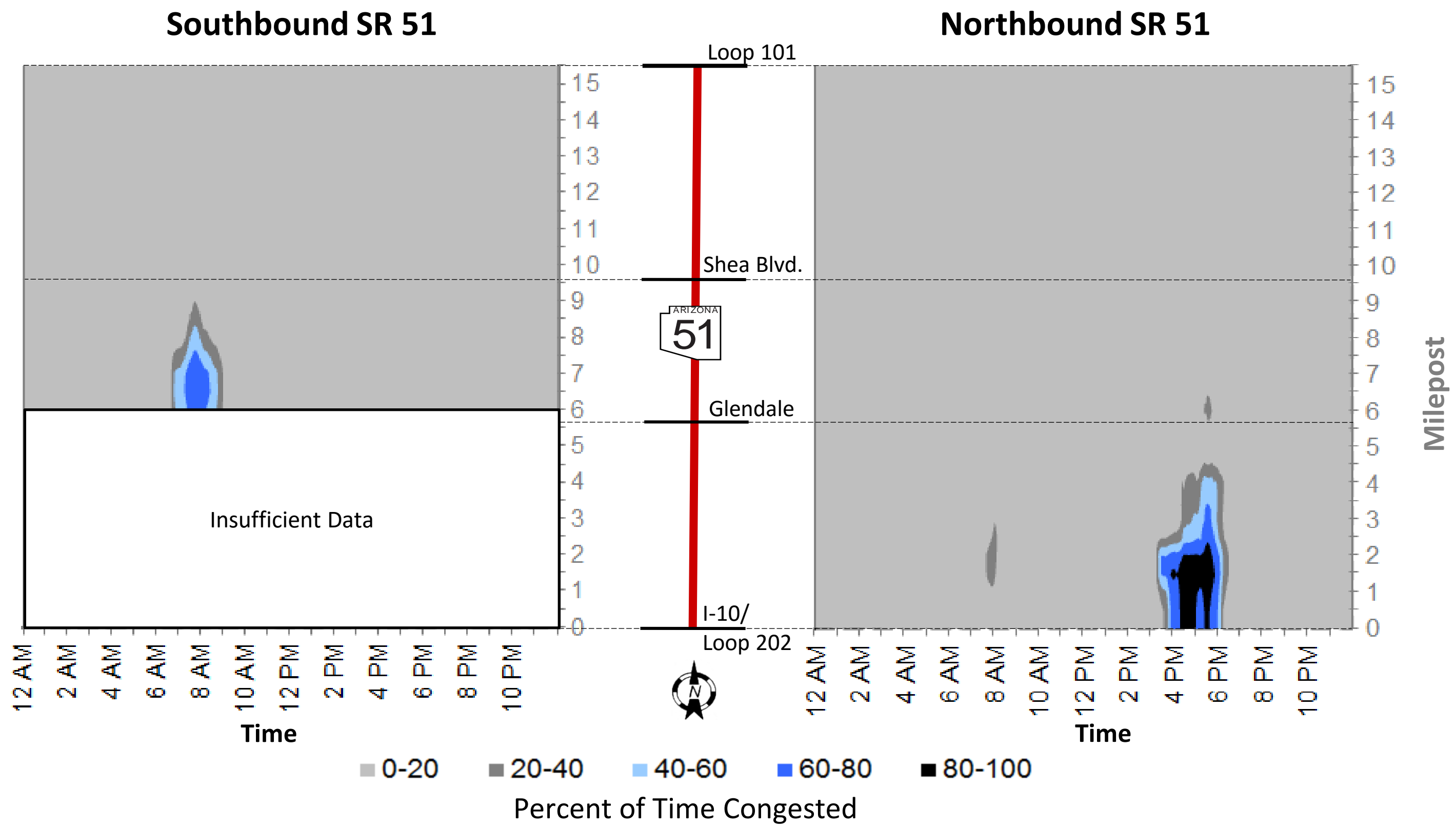
Eastbound I-10 HOV



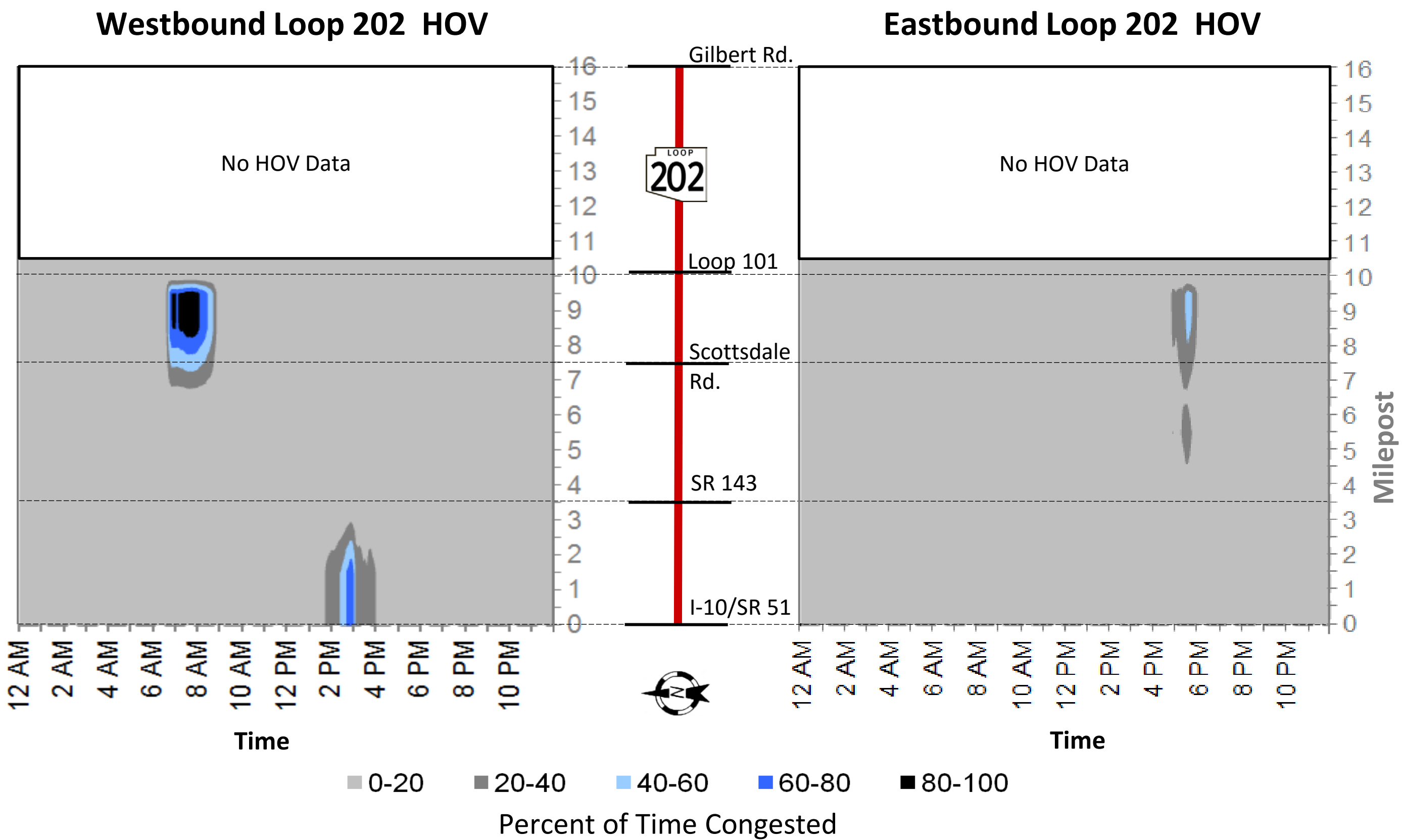
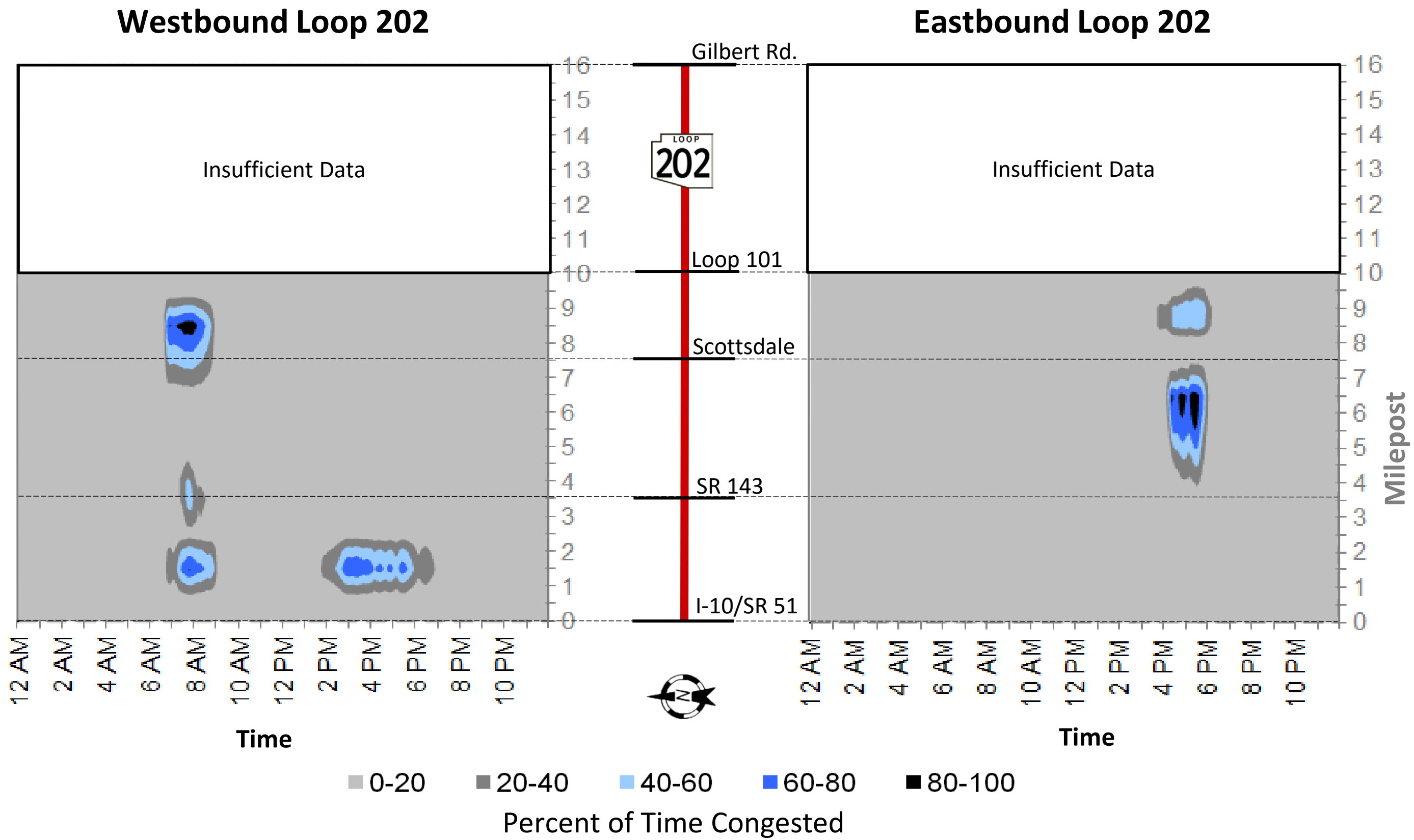
Percent of Time Congested on I-17 (2015)



Percent of Time Congested on SR 51 (2015)



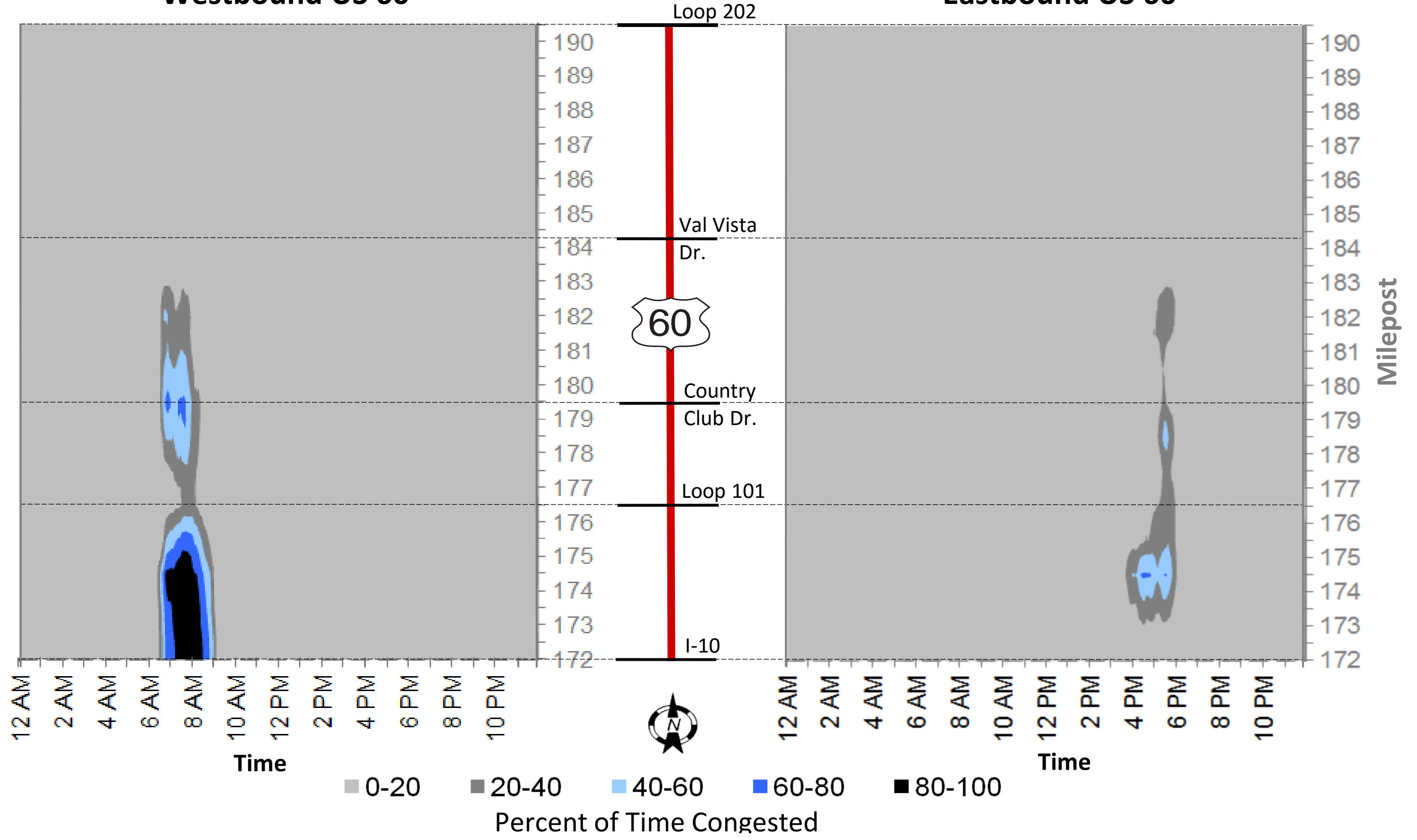
Percent of Time Congested on Loop 202 (2015)



Percent of Time Congested on US 60 (2015)

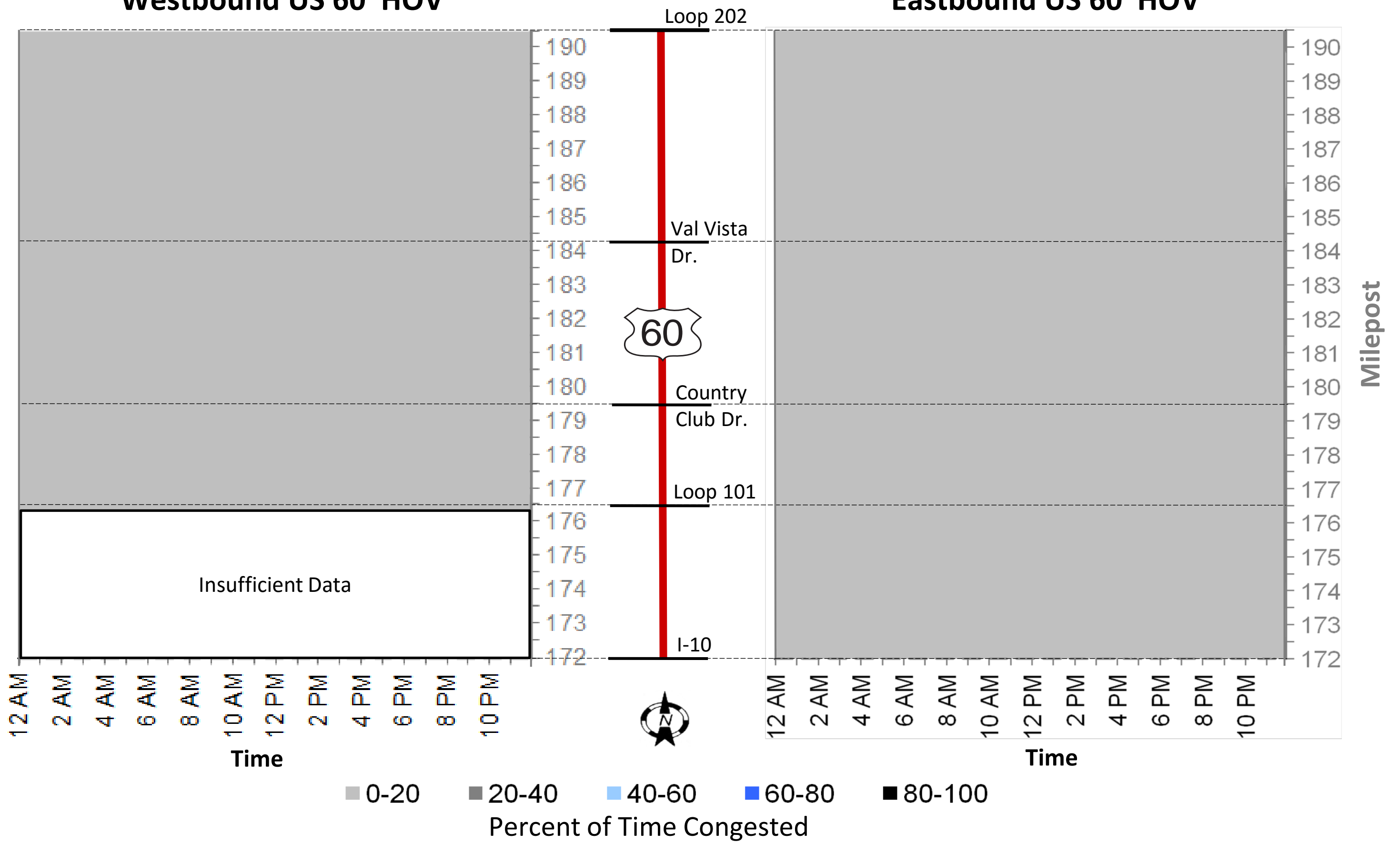
Westbound US 60

Eastbound US 60

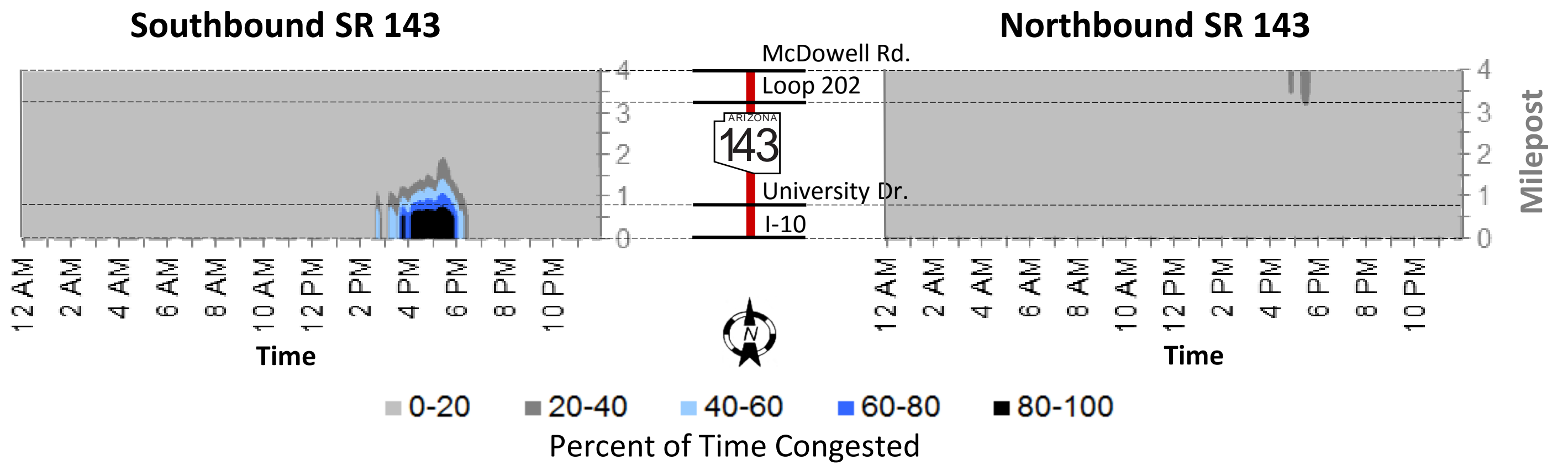


Westbound US 60 HOV

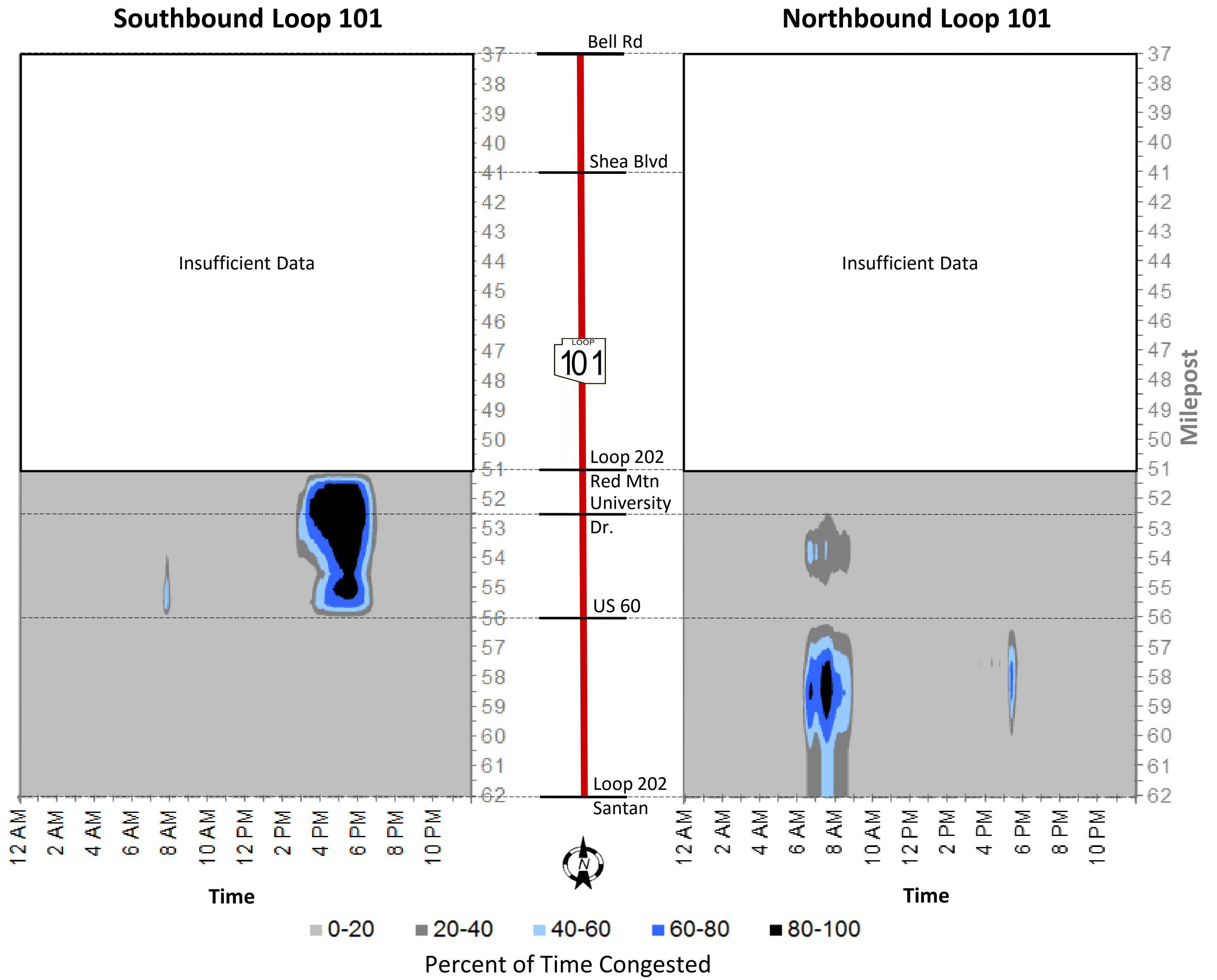
Eastbound US 60 HOV



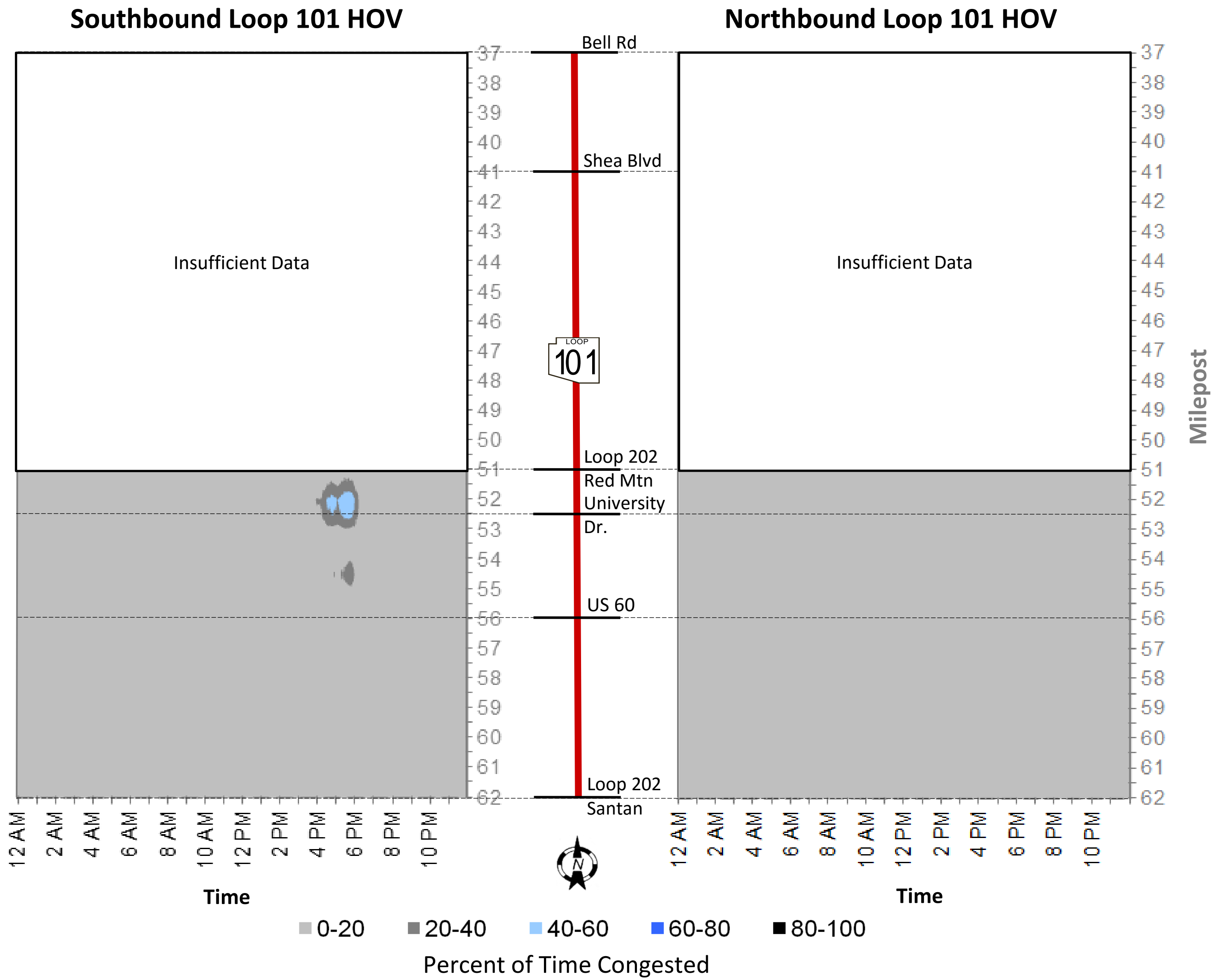
Percent of Time Congested on SR 143 (2015)



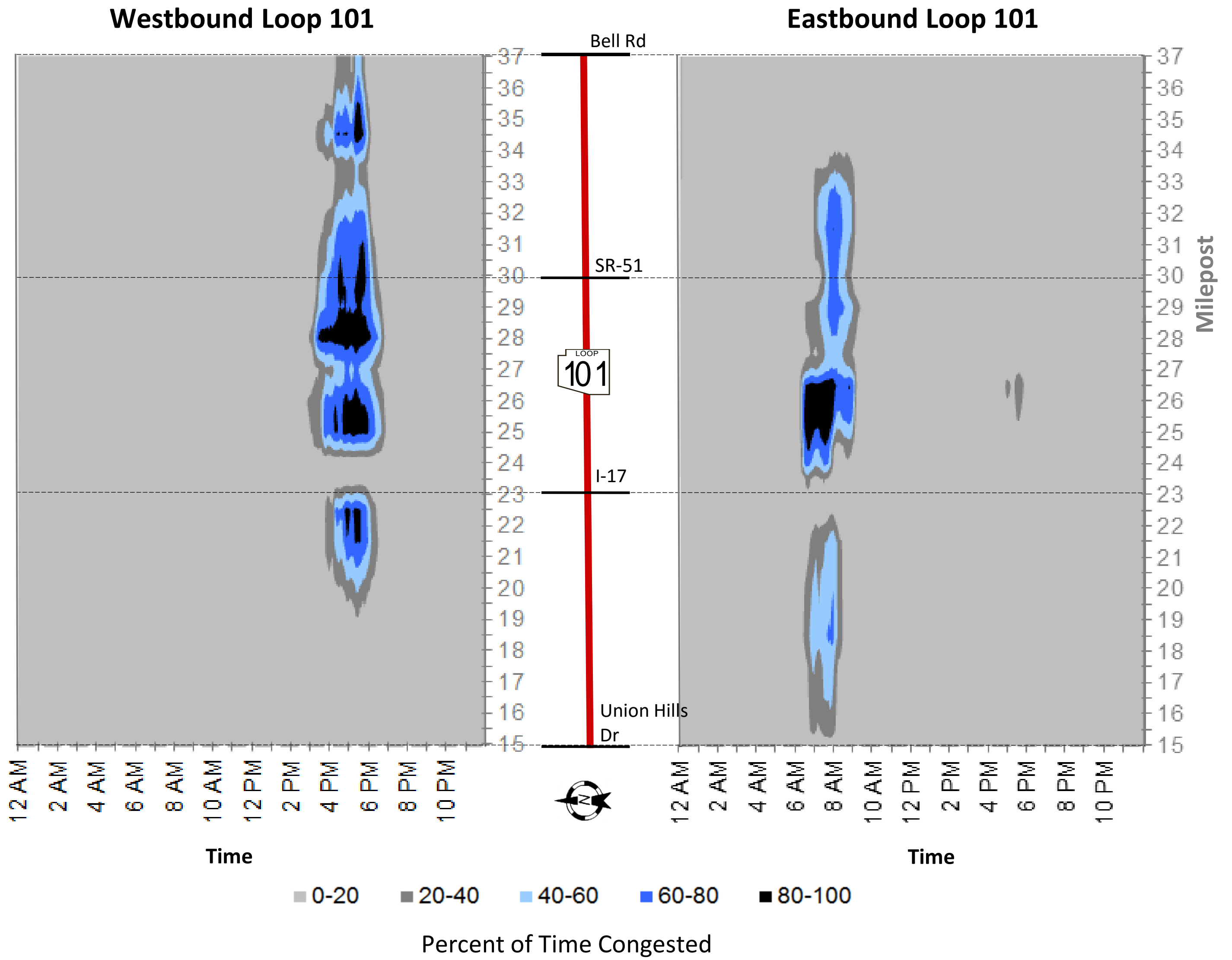
Percent of Time Congested on Loop 101 (2015)



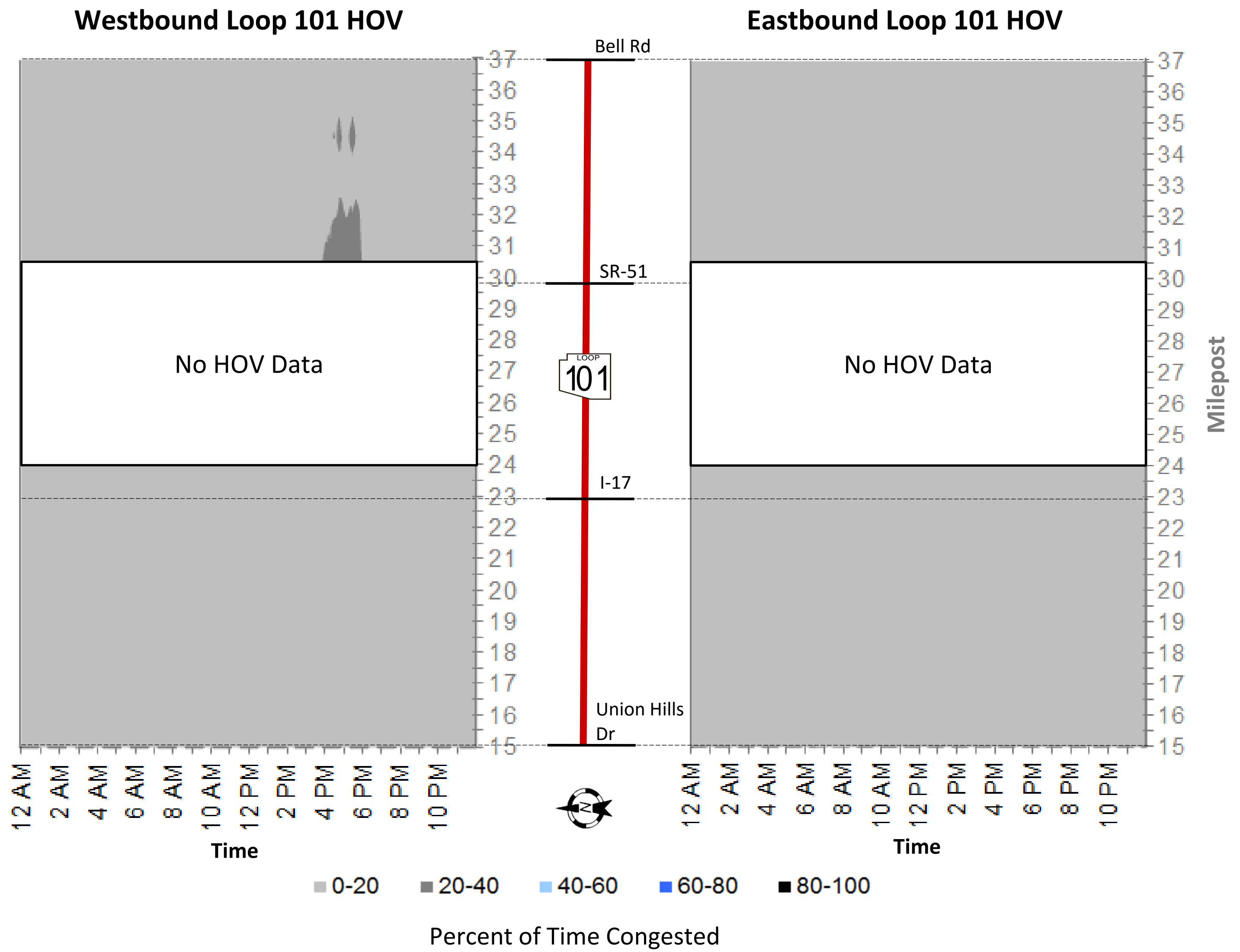
Percent of Time Congested on Loop 101 (2015)



Percent of Time Congested on Loop 101 (2015)



Percent of Time Congested on Loop 101 (2015)



Percent of Time Congested on Loop 101 (2015)

